

January							February							March						
S	M	T	W	T	F	S	S	M	T	W	T	F	S	S	M	T	W	T	F	S
1	2	3	4	5	6	7	5	6	7	8	9	10	11	5	6	7	8	9	10	11
8	9	10	11	12	13	14	12	13	14	15	16	17	18	12	13	14	15	16	17	18
15	16	17	18	19	20	21	19	20	21	22	23	24	25	19	20	21	22	23	24	25
22	23	24	25	26	27	28	26	27	28					26	27	28	29	30	31	
29	30	31																		
April							May							June						
S	M	T	W	T	F	S	S	M	T	W	T	F	S	S	M	T	W	T	F	S
						1	7	8	9	10	11	12	13					1	2	3
2	3	4	5	6	7	8	14	15	16	17	18	19	20	4	5	6	7	8	9	10
9	10	11	12	13	14	15	21	22	23	24	25	26	27	11	12	13	14	15	16	17
16	17	18	19	20	21	22	28	29	30	31				18	19	20	21	22	23	24
23	24	25	26	27	28	29								25	26	27	28	29	30	
30																				
July							August							September						
S	M	T	W	T	F	S	S	M	T	W	T	F	S	S	M	T	W	T	F	S
2	3	4	5	6	7	8	6	7	8	9	10	11	12						1	2
9	10	11	12	13	14	15	13	14	15	16	17	18	19	3	4	5	6	7	8	9
16	17	18	19	20	21	22	20	21	22	23	24	25	26	10	11	12	13	14	15	16
23	24	25	26	27	28	29	27	28	29	30	31			17	18	19	20	21	22	23
30	31													24	25	26	27	28	29	30
October							November							December						
S	M	T	W	T	F	S	S	M	T	W	T	F	S	S	M	T	W	T	F	S
1	2	3	4	5	6	7	5	6	7	8	9	10	11						1	2
8	9	10	11	12	13	14	12	13	14	15	16	17	18	3	4	5	6	7	8	9
15	16	17	18	19	20	21	19	20	21	22	23	24	25	10	11	12	13	14	15	16
22	23	24	25	26	27	28	26	27	28	29	30			17	18	19	20	21	22	23
29	30													24	25	26	27	28	29	30

For missed pick-ups please call Waste Management 1-888-730-3344

Please be advised that waste and recycling must be placed on your mailbox side of the road by 7:00 a.m. except at the following locations and roads:

- a) Bluewater Highway 21
- b) All roads west of Bluewater Highway 21
- c) Belgrave Road, Lucknow Line, Amberley Road, Saltford Road, Londesboro Road, Sharpes Creek Line-South of Londesboro Road, and Donnybrook Line
- d) Hamlets of Auburn, Dungannon, Benmiller, Saltford, Nile, St. Helens, and Port Albert









Produced by the County of Huron GIS Services with data supplied under License by Members of the Ontario Geospatial Data Exchange. This map is illustrative only. Do not rely on it as a precise indicator of routes, feature locations, nor as a guide to navigation. Copyright © Queen's Printer 2021.



2023 HOUSEHOLD WASTE AND RECYCLING PROGRAM

Household waste and recycling materials will be picked up on the same day.

Area #1		Includes properties North of Nile Road, East of Donnybrook Line & West of Bluewater Highway 21.
Area #2		Includes properties South of Nile Road & West of Bluewater Highway 21.
Area #3 North		West of Bluewater Highway 21, North of Shoreline Road. Beginning June 5th and ending Sept. 25th the Township will continue to provide BOTH weekly household waste AND recycling for all properties west of Highway 21. All other pickups throughout the year will occur on the same week as Area #1. 
Area #3 South		West of Bluewater Highway 21, South of Shoreline Road. Beginning June 5th and ending Sept. 25th the Township will continue to provide BOTH weekly household waste AND recycling for all properties west of Bluewater Highway 21. All other pickups throughout the year will occur on the same week as Area #2. 

If your property has been determined by Waste Management not to be accessible for curbside pickup, transfer locations will exist, see list below. Please be advised that the intent of the transfer location is to drop off your waste and recycling on the day of your scheduled pick up and not any earlier. Please note that during the winter months, curbside pickup will not exist on **“No Winter Maintenance Roads.”** Residents must arrange to deposit their waste and recycling at the nearest maintained intersection. **(November 15th – May 1st)**

ROAD OR STREET	TRANSFER LOCATION	ROAD OR STREET	TRANSFER LOCATION
Apple Lane, Elm Lane, Cherry Lane, Oak Lane	Intersection at Russell Street	Kimberley Drive-Entire Section to use transfer location during “winter months”	Nov 15 – May 1, top of hill at Michelle Street
Arthur Lane, Andrew Lane (Auburn)	Intersections at Goderich Street	Kimberley Drive-Southern Section (84832-84852)	At top of hill at the south end of the upper part of Kimberley Drive
Bishop’s Road	Intersection at Sharpes Creek Line	Lake Bank Road, Cedar Lane, Sunset Lane	Intersections at Sunset Beach Road
Bowers Street	Intersection at North Street	Lake Street	Intersection at South Street
Camp Road, Cottage Road	Intersection at Church Camp Road	Lakeview Drive	Intersection at Mid Huron Beach Road
Churchill Drive	Intersection at Churchill Drive & Zion Road	Lands End Road	Intersection of Lands End Road & Trails End Road
Culbert Road	Intersection at Brindley Beach Road	MacKenzie Camp Road South and North	Intersection at MacKenzie Camp Road
David Drive, David Court, Cedar Bank Drive	Access to Township Parkland on David Dr	Maple Lane	Intersection at Huron Street
Erie Street, Huron Shores Road	Intersection at Bluewater Highway 21	McLean Street, Aspen Place & Hillsvie Terrace	Intersection at Amberley Beach Road
Erin Drive South & North, Leslie Street, Michelle Street North	Intersection at Kimberley Drive	North West End of Bisset’s Hill and Private Road to the South	Intersections at Bisset’s Hill
Evelyn Street, Graham Street	Intersections at Bogie’s Road	Pine Needle Row, Ridge Drive	Intersection at Kingsbridge Line & Ridge Drive. Nov 15–May 1, Intersection at Kingsbridge Line and Birch Beach Road
Fernhurst Glen Lane	Intersections at Sharpes Creek Line	Pinery Line (South End)	To Beginning of No Winter Maintenance
Gibson Drive	Intersection at Churchill Drive & Zion Road	Prosperity Line (North End of Glen’s Hill Road)	Intersection at Glen’s Hill Road
Golf Course Road (North End)	Intersection at Golf Course Road	River Road	Intersection at Halls Hills Line
Griffin’s Court, Sundown Court & Beach Court	Nov 15–May 1, Intersection of Kingsbridge Line and Birch Beach Rd	Sauers Lane	Intersection at Belgrave Road
Hamilton Lane (Auburn)	Intersection at Loftus Street	Shamrock Beach Road	Intersection at Bluewater Highway 21
Hillside Drive, Dickson Street & James Street (Maple-Cedar Grove Road)	Maple-Cedar Grove-East of Bush	Trail Lane, Pine Court, Sunrise Drive	Intersection at Birch Beach Road & Sunrise Drive
Homan Inlet Marina	Intersection at Champlain Blvd.	Upper Road	Intersection at Lakeland Estates Road
Hunters Road, Grace Road North & South	Intersection at Market Road & Hunters Road	Victoria Beach Road, Huron Street South	Intersection at Ashfield Street at Huron Street South
Huron Resort Road	At Campground Gate	Walnut Lane	Intersection at North Street
Kelly Avenue, Horseshoe Cres., Smith Avenue	Intersections at Lake Avenue		