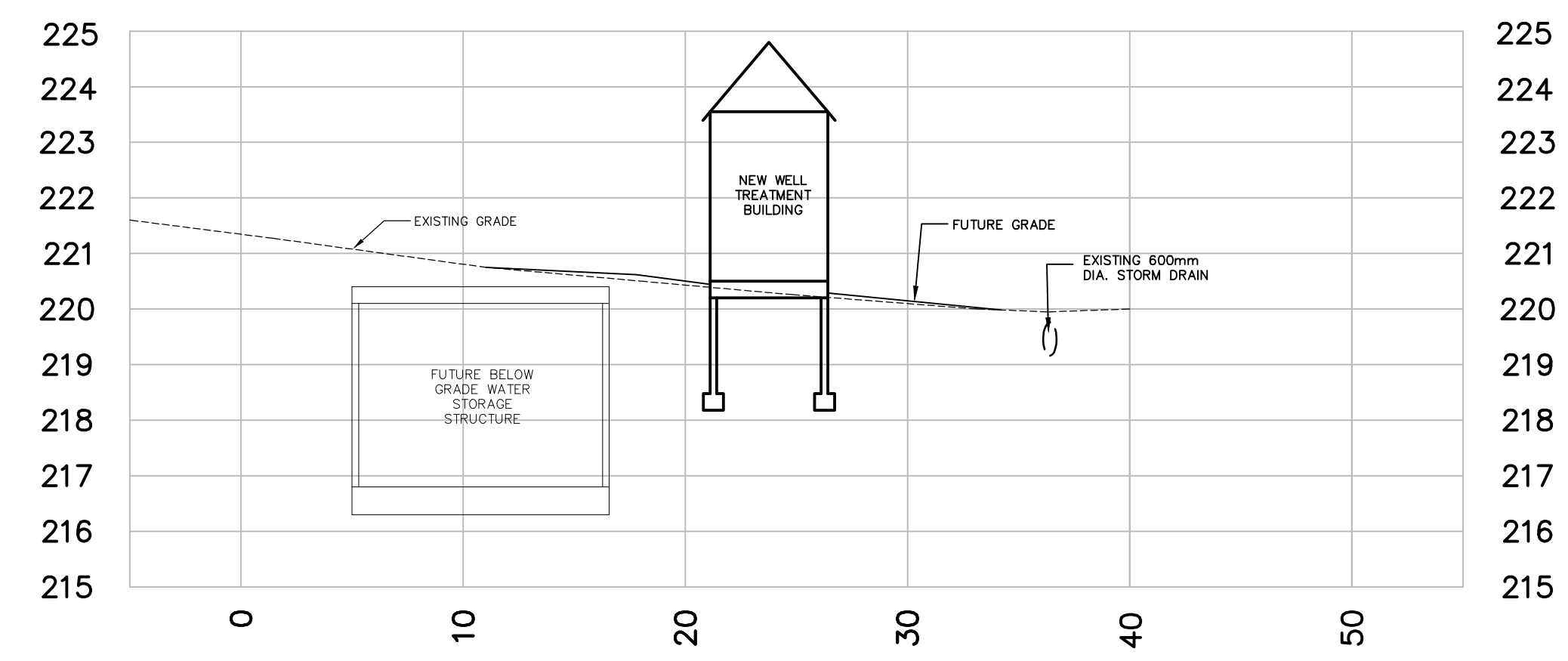



**SITE PLAN FOR NEW WELL AND TREATMENT BUILDING SITE**  
SCALE 1 : 200



**CLEAR AND GRUB LIMITS ON EXISTING WELL SITE**  
SCALE 1 : 500



**CROSS SECTION AT TREATMENT BUILDING AND FUTURE RESERVOIR. DETAIL A/G1**  
SCALE HORZ. 1 : 250  
VERT. 1 : 100



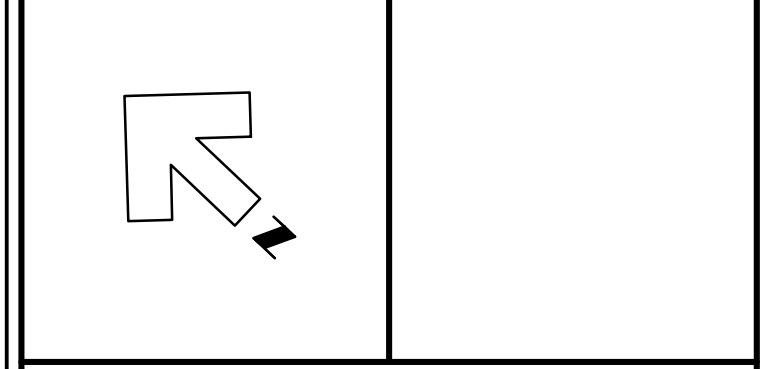
**NEW GRAVEL LANEWAY TO TREATMENT BUILDING**  
SCALE 1 : 200

**LEGEND**

— SAN. or STM.	EXISTING SEWERS, SANITARY or STORM
MH, CB	MANHOLE and CATCH-BASIN
— W —	WATERMAIN
— G —	GASMAIN
— T —	UNDERGROUND TELEPHONE
— H —	UNDERGROUND HYDRO
— TV —	UNDERGROUND T.V. CABLE
H, B, T, H-B, LP, JC	UTILITY POLES
⊗	GRUBBING
▨	REMOVE EXISTING CONC. SIDEWALK AND DRIVES
▩	REMOVE AND PLACE CONC. SIDEWALK AND DRIVES
▧	PLACE CONC. SIDEWALK AND DRIVES
▦	REMOVE EXISTING ASPHALT PAVT
▨	PLACE HOT MIX ASPHALT (DRIVES 50mm H. 3 HOT MIX MSC.)
—	DROP CURB
—#—	REMOVE EXISTING CONC. CURB

1:500

1:200



**NOTE**  
The locations of existing underground utilities are shown in an approximate way only and have not been independently verified by the owner or its representative. The contractor shall determine the exact location of all existing utilities before commencing work and agrees to be fully responsible for any damages which might be occasioned by the contractor's failure to exactly locate and preserve any and all underground utilities.

**BENCHMARK INFORMATION**  
B.M. Elev. 220.381  
Mag Nail and Flag in north face of fence board near South west corner of the site.


Design By: R.P.D. Checked By: BPS

**PRELIMINARY**

No.	DATE	REVISION
1.	June 9, 2023	Issued for Preliminary Comments



Goderich Mount Forest Sarnia



**TOWNSHIP OF ASHFIELD-COLBORNE-WAWANOSH**

**Municipality of Ashfield-Colborne-Wawanosh**

**Proposed New Well 3  
Pumphouse and Treatment Building  
Site Plan and Yard Piping Details**

<b>Contract No.</b> 1	<b>Project No.</b> 23075
Scale (24x36) As Shown	<b>Drawing No.</b> G1