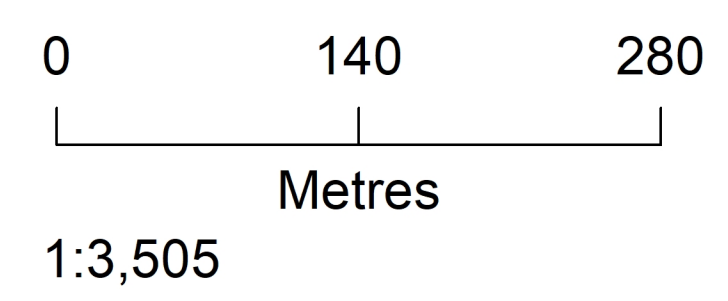


Bruce County



Produced by the County of Huron GIS Services with data supplied under License by Members of the Ontario Geospatial Data Exchange, MVCA, ABCA, SVCA, UTRCA and MNR&F. Orthoimagery flown in 2015. This map is illustrative only. Do not rely on it as a precise indicator of routes, feature locations, nor as a guide to navigation. Copyright © King's Printer 2023.

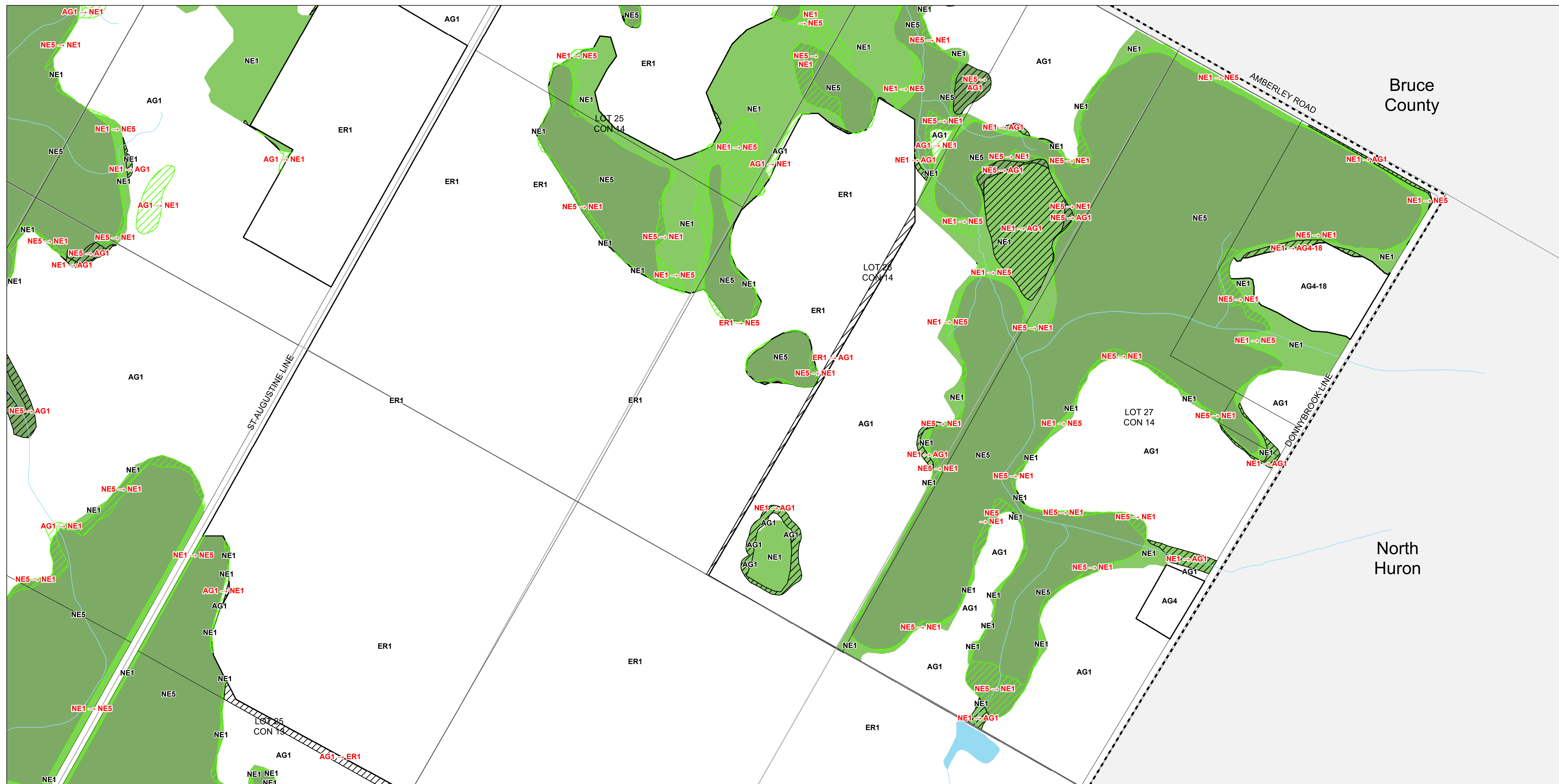
Last Modified 7/13/2023



**J10**  
INDEX

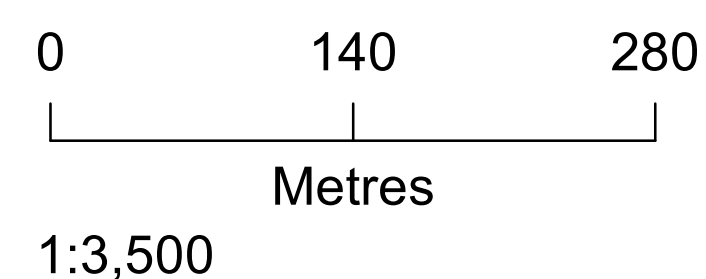
- Municipal Boundary
- Lots and Concessions
- Property Boundary
- Proposed Change to Zone
- Proposed Change to Natural Environment Zone
- NE1 Zone
- NE5 Zone





Produced by the County of Huron GIS Services with data supplied under License by Members of the Ontario Geospatial Data Exchange, MVCA, ABCA, SVCA, UTRCA and MNR&F. Orthoimagery flown in 2015. This map is illustrative only. Do not rely on it as a precise indicator of routes, feature locations, nor as a guide to navigation. Copyright © King's Printer 2023.

Last Modified 7/13/2023



**J11**  
INDEX

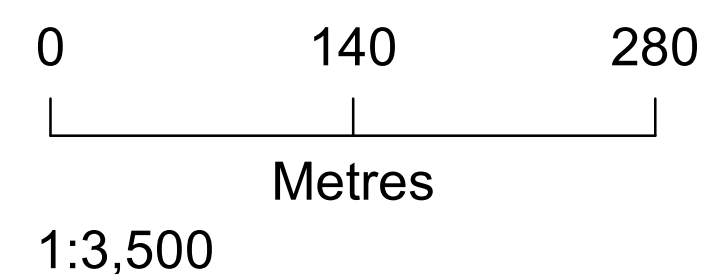
- Municipal Boundary
- Lots and Concessions
- Property Boundary
- Proposed Change to Zone
- Proposed Change to Natural Environment Zone
- NE1 Zone
- NE5 Zone





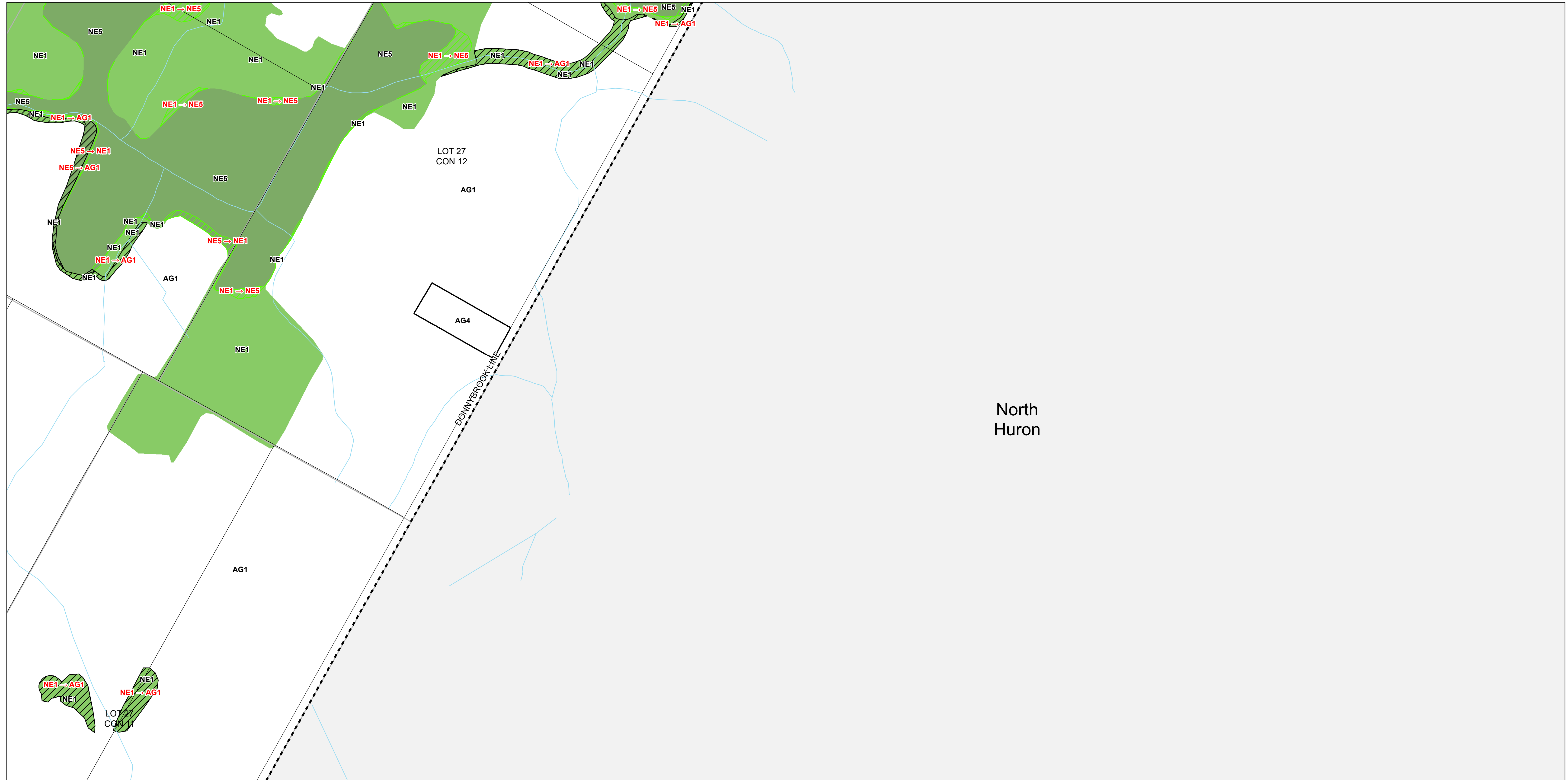
Produced by the County of Huron GIS Services with data supplied under License by Members of the Ontario Geospatial Data Exchange, MVCA, ABCA, SVCA, UTRCA and MNR&F. Orthoimagery flown in 2015. This map is illustrative only. Do not rely on it as a precise indicator of routes, feature locations, nor as a guide to navigation. Copyright © King's Printer 2023.

Last Modified 7/13/2023



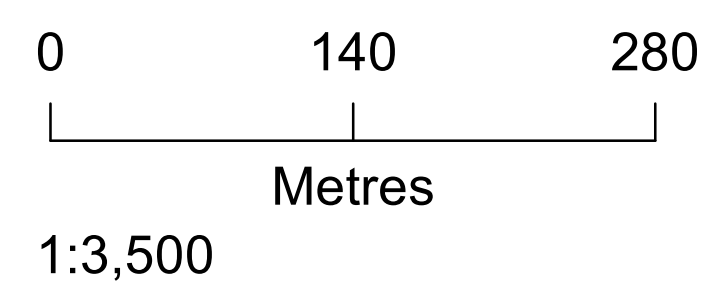
## J12 INDEX

- Municipal Boundary
- Lots and Concessions
- Property Boundary
- Proposed Change to Zone
- Proposed Change to Natural Environment Zone
- NE1 Zone
- NE5 Zone



Produced by the County of Huron GIS Services with data supplied under License by Members of the Ontario Geospatial Data Exchange, MVCA, ABCA, SVCA, UTRCA and MNR&F. Orthoimagery flown in 2015. This map is illustrative only. Do not rely on it as a precise indicator of routes, feature locations, nor as a guide to navigation. Copyright © King's Printer 2023.


Last Modified 7/13/2023



**J13**  
INDEX

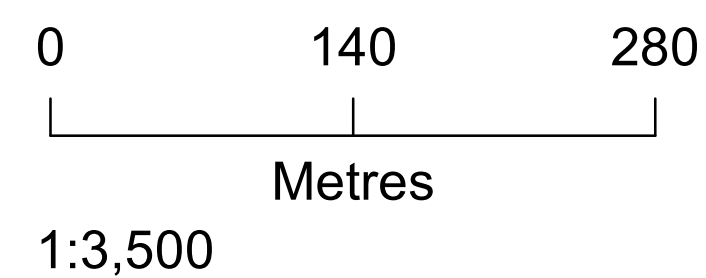
- Municipal Boundary
- Lots and Concessions
- Property Boundary
- Proposed Change to Zone
- Proposed Change to Natural Environment Zone
- NE1 Zone
- NE5 Zone





Produced by the County of Huron GIS Services with data supplied under License by Members of the Ontario Geospatial Data Exchange, MVCA, ABCA, SVCA, UTRCA and MNR&F. Orthoimagery flown in 2015. This map is illustrative only. Do not rely on it as a precise indicator of routes, feature locations, nor as a guide to navigation. Copyright © King's Printer 2023.

Last Modified 7/13/2023



## J14 INDEX

- Municipal Boundary
- Lots and Concessions
- Property Boundary
- Proposed Change to Zone
- Proposed Change to Natural Environment Zone
- NE1 Zone
- NE5 Zone