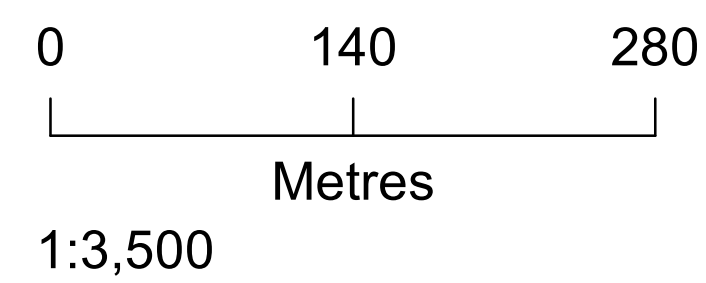









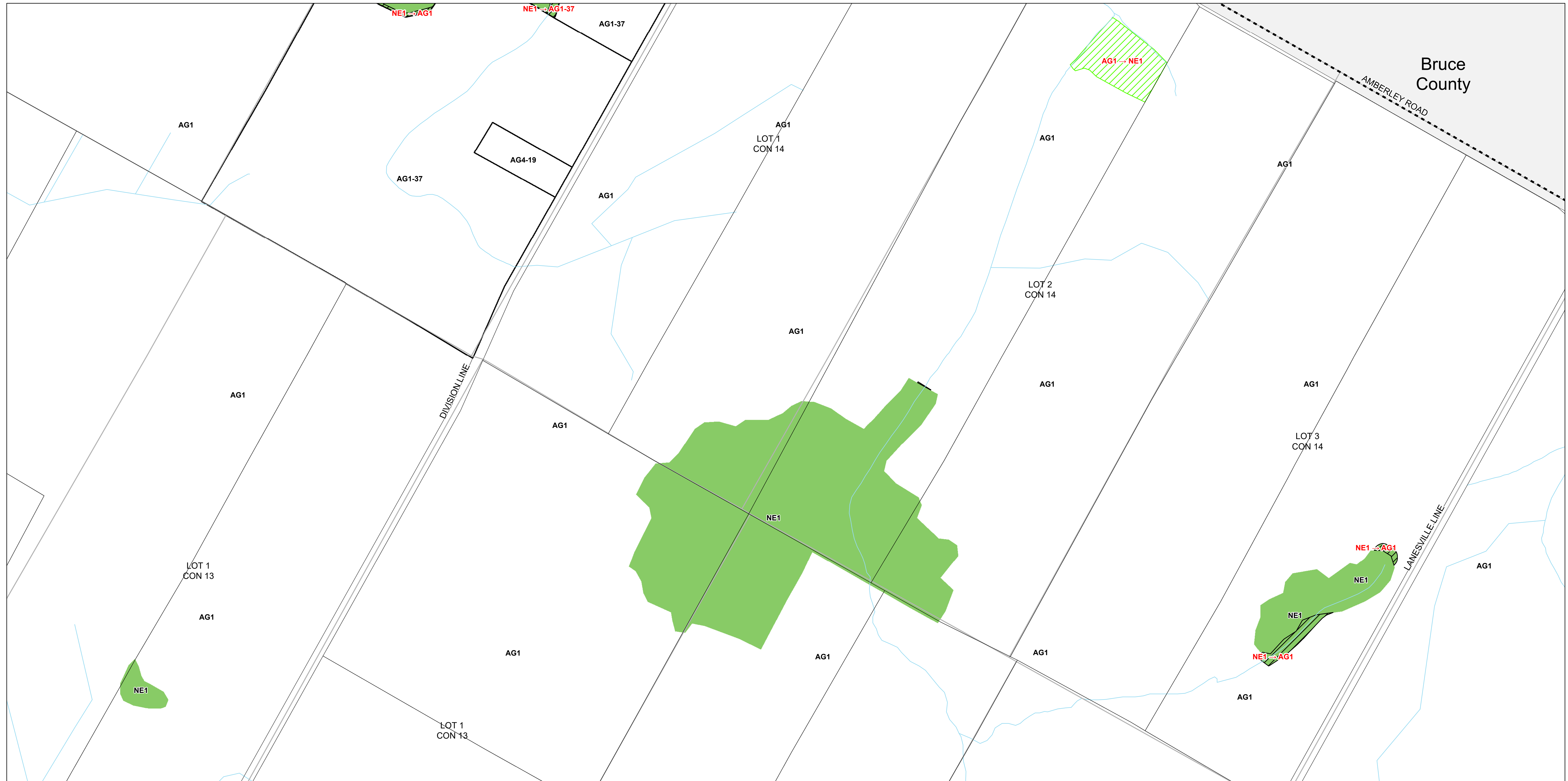
Produced by the County of Huron GIS Services with data supplied under License by Members of the Ontario Geospatial Data Exchange, MVCA, ABCA, SVCA, UTRCA and MNR&F. Orthoimagery flown in 2015. This map is illustrative only. Do not rely on it as a precise indicator of routes, feature locations, nor as a guide to navigation. Copyright © King's Printer 2023.

Last Modified 7/13/2023



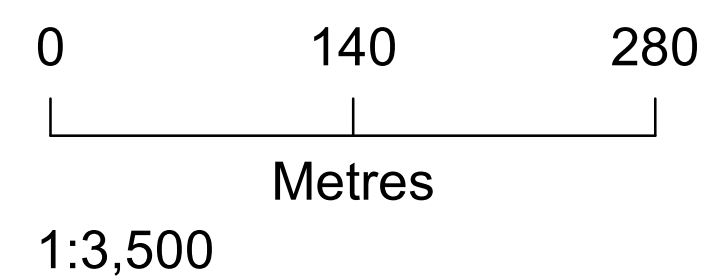
E05 INDEX

-  Municipal Boundary
-  Lots and Concessions
-  Property Boundary
-  Proposed Change to Zone
-  Proposed Change to Natural Environment Zone
-  NE1 Zone
-  NE5 Zone










Produced by the County of Huron GIS Services with data supplied under License by Members of the Ontario Geospatial Data Exchange, MVCA, ABCA, SVCA, UTRCA and MNR&F. Orthoimagery flown in 2015. This map is illustrative only. Do not rely on it as a precise indicator of routes, feature locations, nor as a guide to navigation. Copyright © King's Printer 2023.


Last Modified 7/13/2023



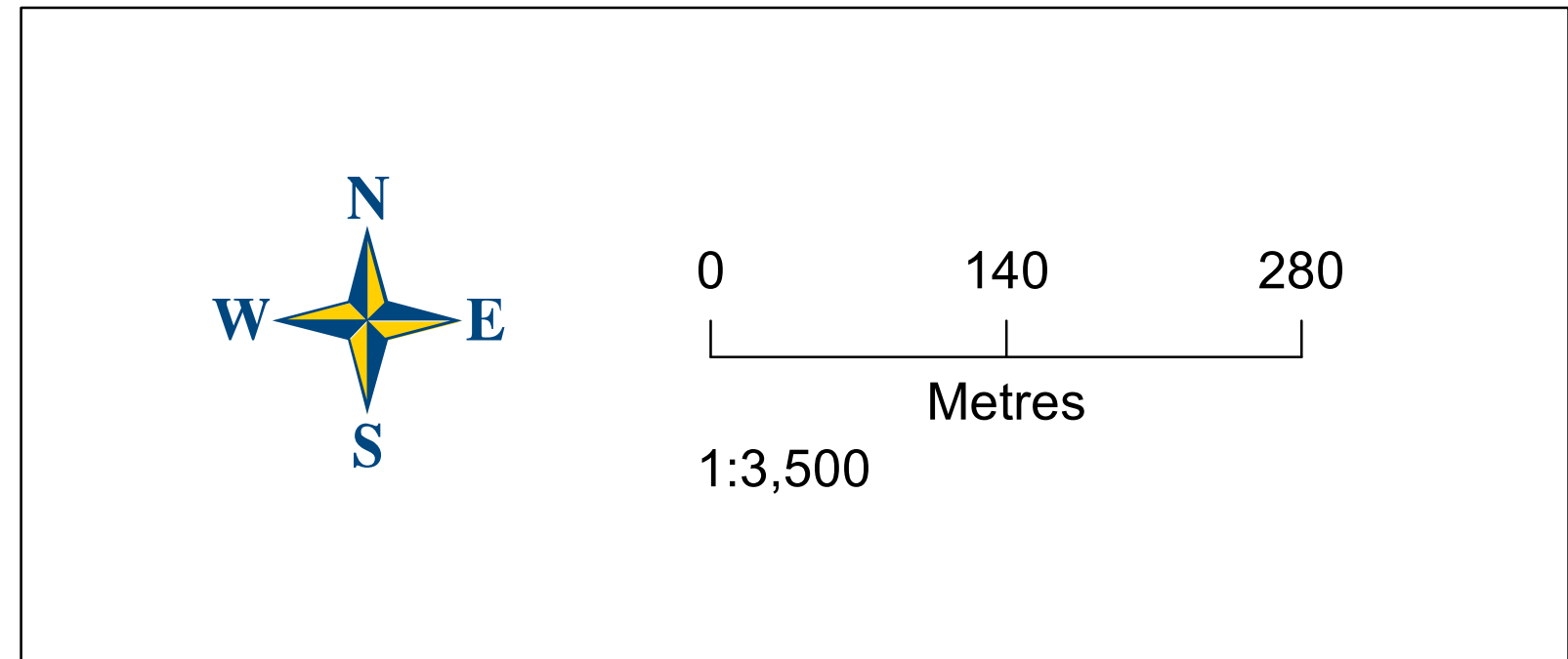
E06 INDEX

-  Municipal Boundary
-  Lots and Concessions
-  Property Boundary
-  Proposed Change to Zone
-  Proposed Change to Natural Environment Zone
-  NE1 Zone
-  NE5 Zone











 Produced by the County of Huron GIS Services with data supplied under License by Members of the Ontario Geospatial Data Exchange, MVCA, ABCA, SVCA, UTRCA and MNR&F. Orthoimagery flown in 2015. This map is illustrative only. Do not rely on it as a precise indicator of routes, feature locations, nor as a guide to navigation. Copyright © King's Printer 2023.

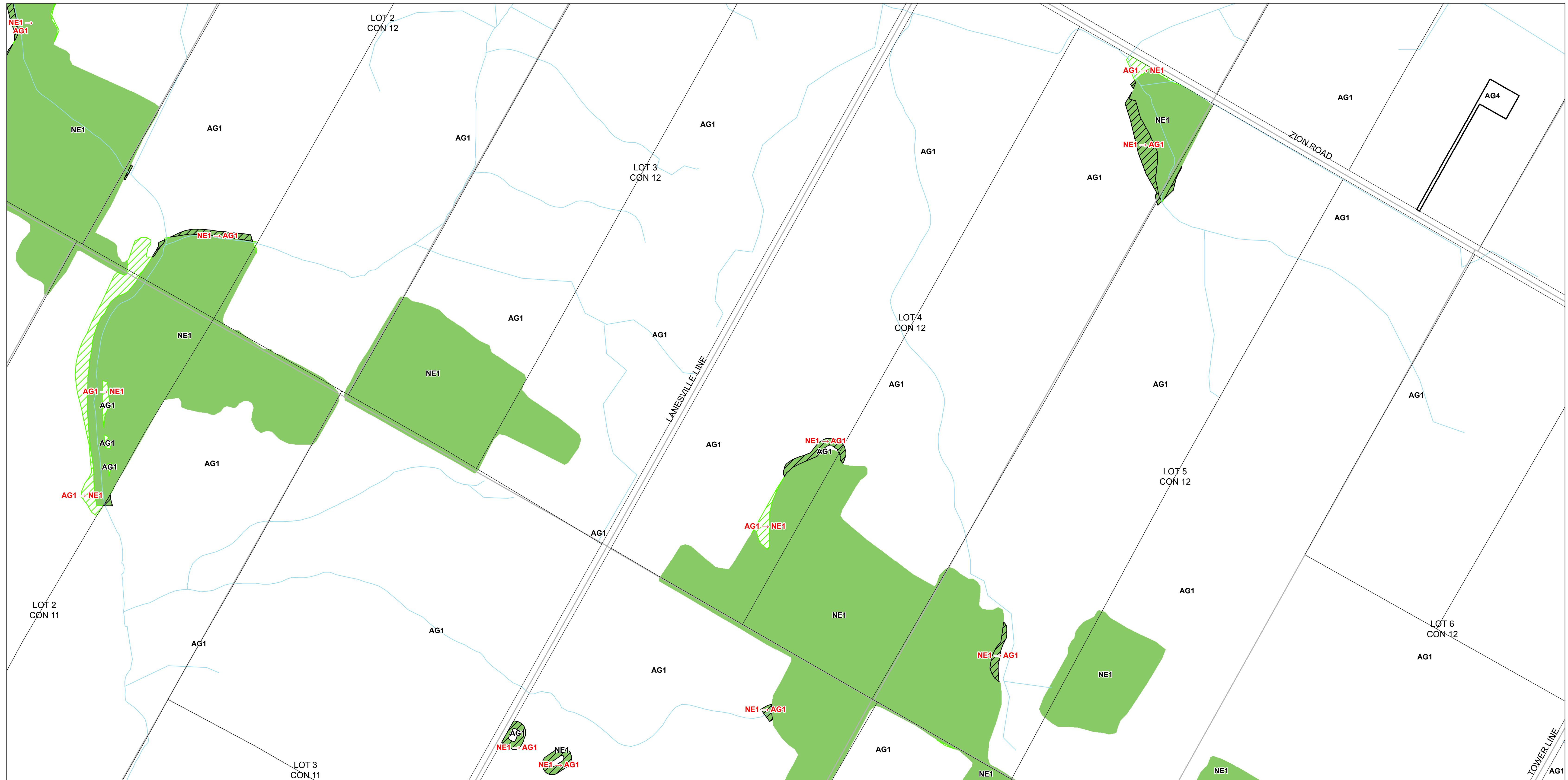
Last Modified 7/13/2023




E07

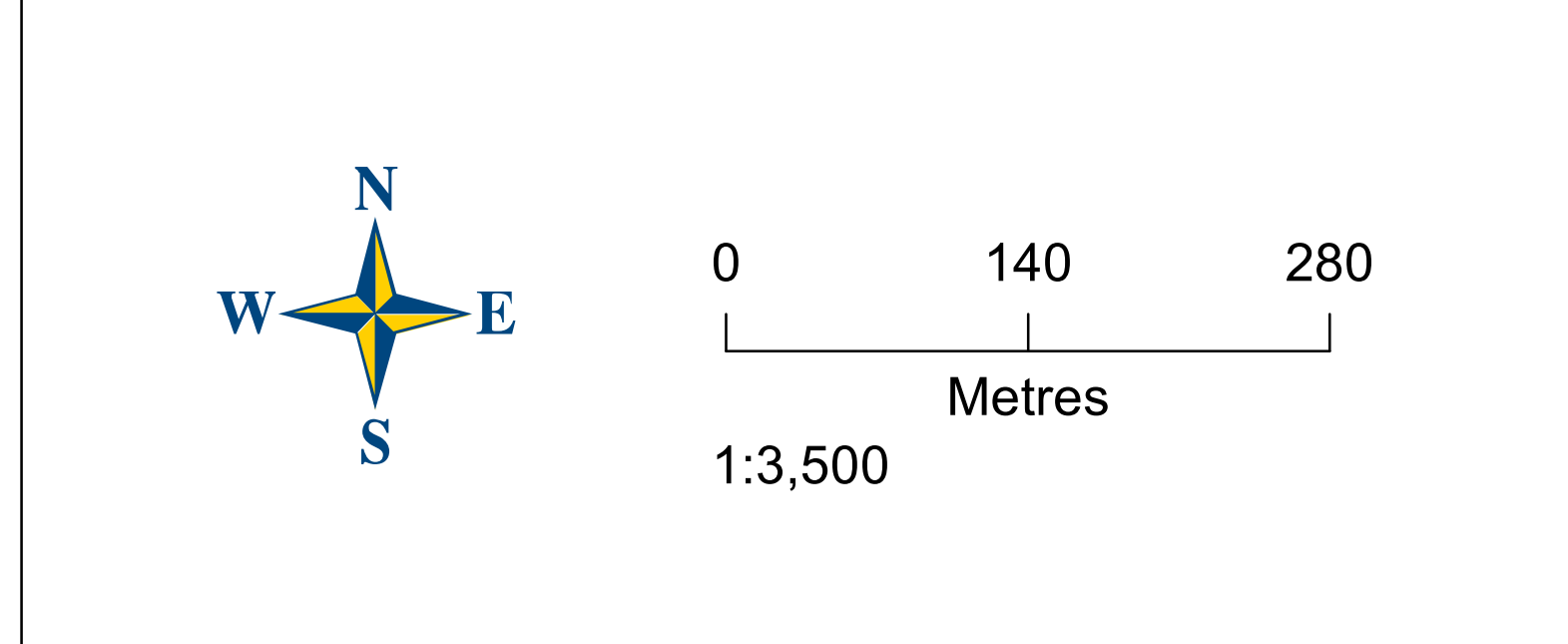
INDEX

-  Municipal Boundary
-  Lots and Concessions
-  Property Boundary
-  Proposed Change to Zone
-  Proposed Change to Natural Environment Zone
-  NE1 Zone
-  NE5 Zone










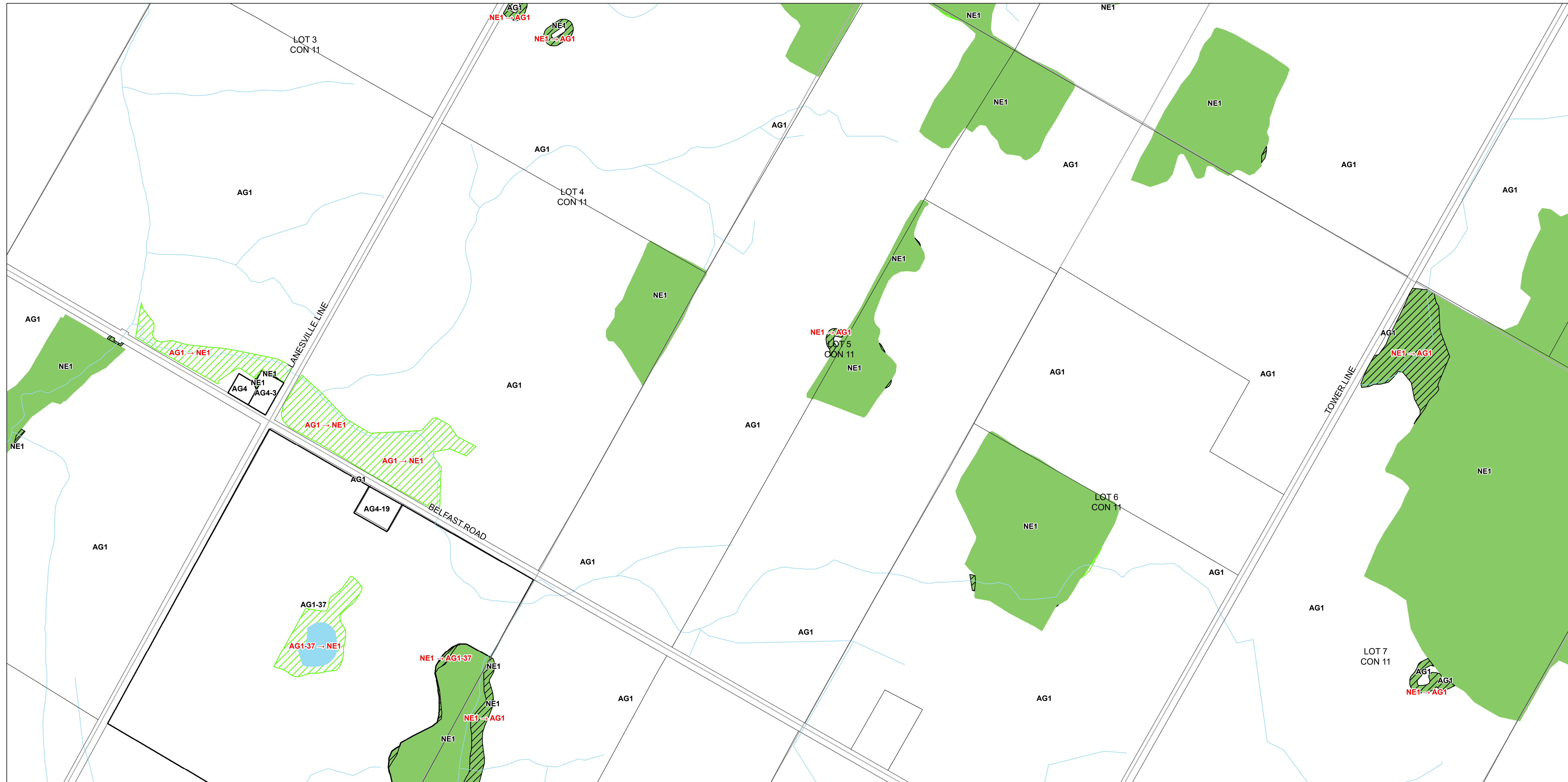

 Produced by the County of Huron GIS Services with data supplied under License by Members of the Ontario Geospatial Data Exchange, MVCA, ABCA, SVCA, UTRCA and MNR&F. Orthoimagery flown in 2015. This map is illustrative only. Do not rely on it as a precise indicator of routes, feature locations, nor as a guide to navigation. Copyright © King's Printer 2023.

Last Modified 7/13/2023



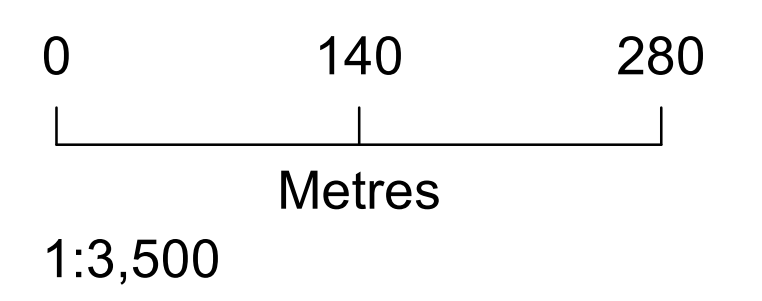
E08
 INDEX

-  Municipal Boundary
-  Lots and Concessions
-  Property Boundary
-  Proposed Change to Zone
-  Proposed Change to Natural Environment Zone
-  NE1 Zone
-  NE5 Zone




Produced by the County of Huron GIS Services with data supplied under License by Members of the Ontario Geospatial Data Exchange, MVCA, ABCA, SVCA, UTRCA and MNR&F. Orthoimagery flown in 2015. This map is illustrative only. Do not rely on it as a precise indicator of routes, feature locations, nor as a guide to navigation. Copyright © King's Printer 2023.

Last Modified 7/13/2023



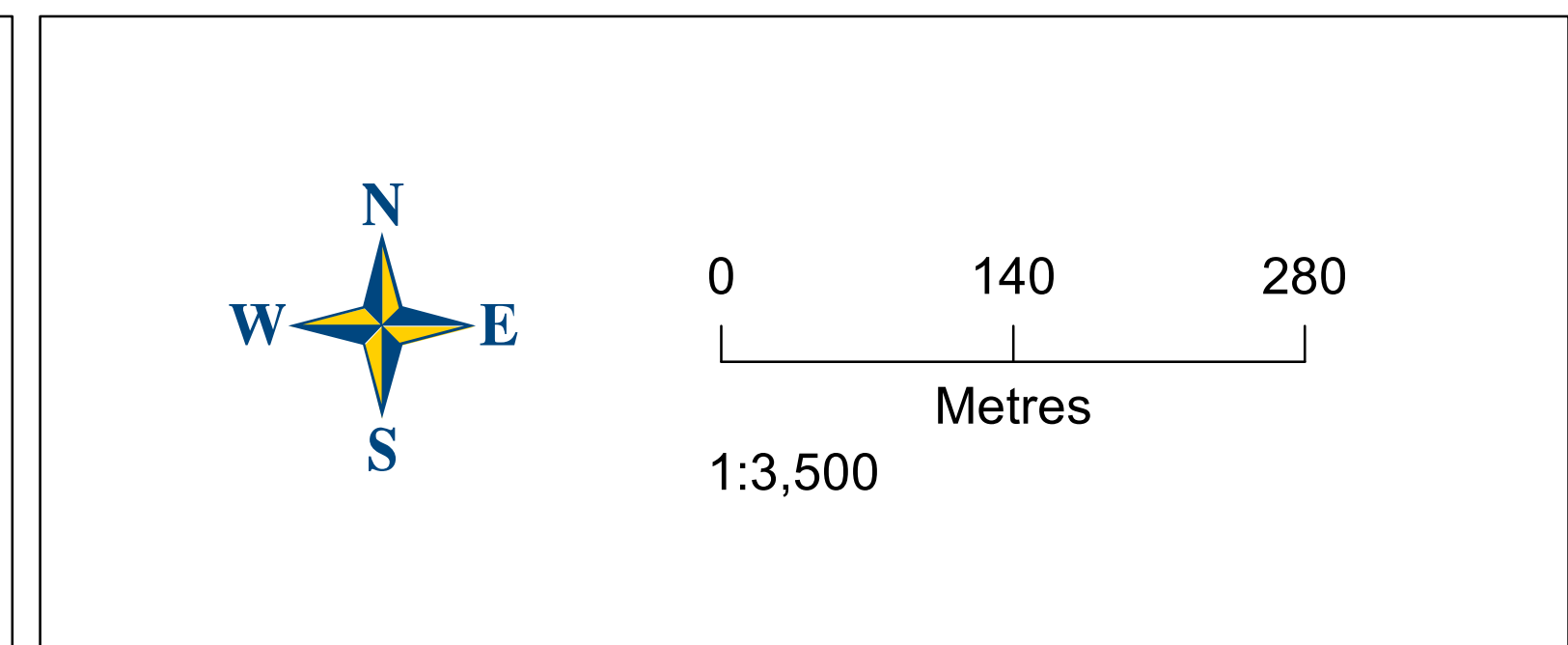
E09
INDEX

- Municipal Boundary
- Lots and Concessions
- Property Boundary
- Proposed Change to Zone
- Proposed Change to Natural Environment Zone
- NE1 Zone
- NE5 Zone











Produced by the County of Huron GIS Services with data supplied under License by Members of the Ontario Geospatial Data Exchange, MVCA, ABCA, SVCA, UTRCA and MNR&F. Orthoimagery flown in 2015. This map is illustrative only. Do not rely on it as a precise indicator of routes, feature locations, nor as a guide to navigation. Copyright © King's Printer 2023.

Last Modified 7/13/2023



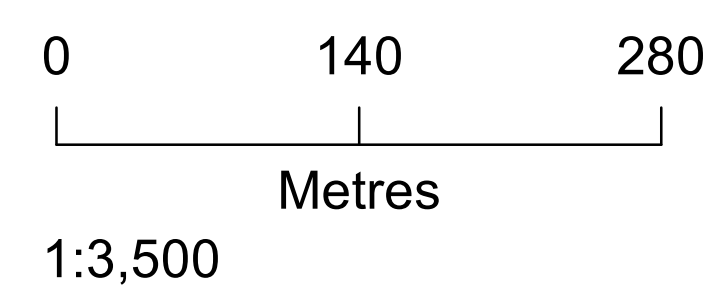
E10
INDEX

-  Municipal Boundary
-  Lots and Concessions
-  Property Boundary
-  Proposed Change to Zone
-  Proposed Change to Natural Environment Zone
-  NE1 Zone
-  NE5 Zone



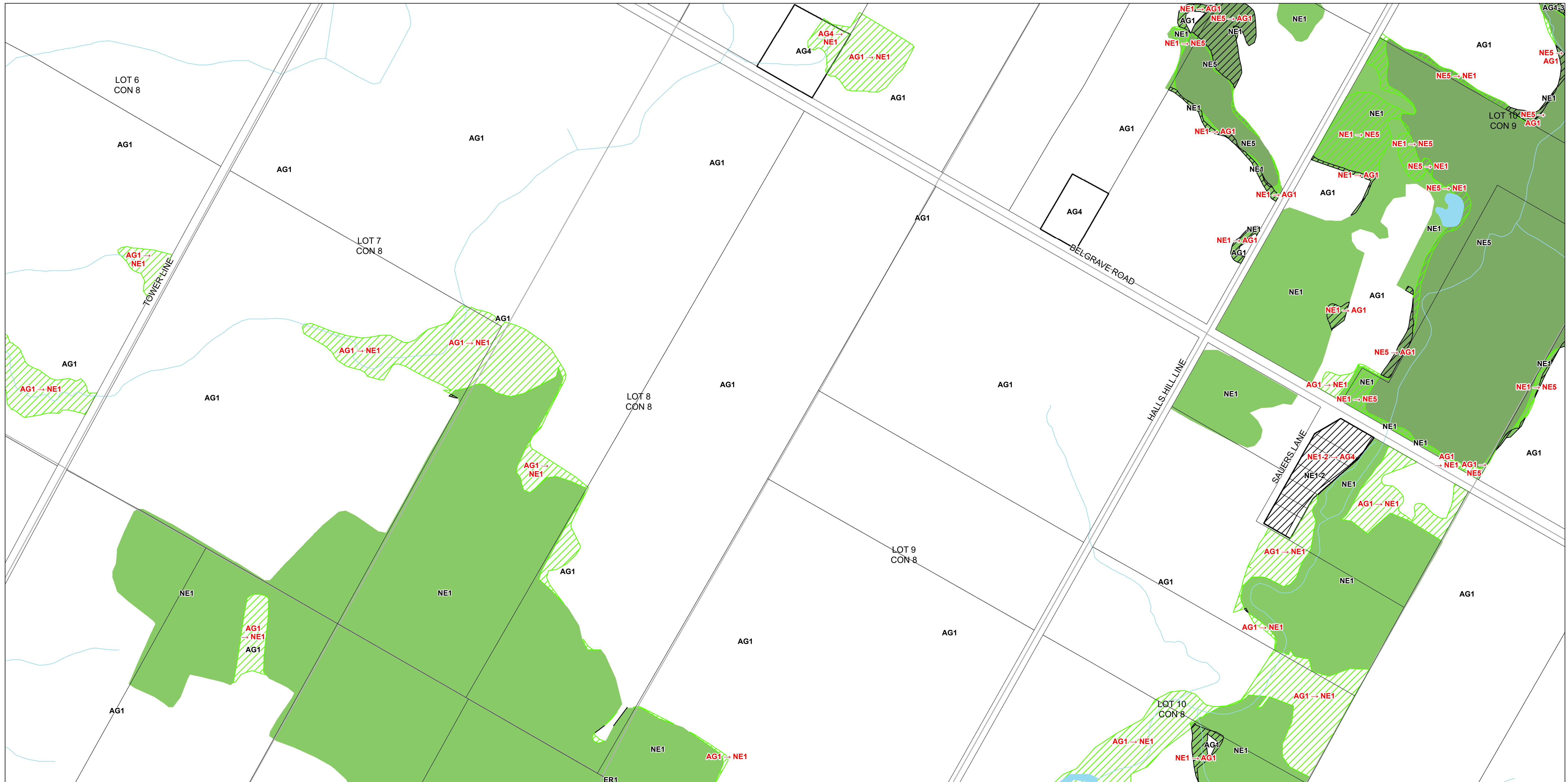
Produced by the County of Huron GIS Services with data supplied under License by Members of the Ontario Geospatial Data Exchange, MVCA, ABCA, SVCA, UTRCA and MNR&F. Orthoimagery flown in 2015. This map is illustrative only. Do not rely on it as a precise indicator of routes, feature locations, nor as a guide to navigation. Copyright © King's Printer 2023.

Last Modified 7/13/2023



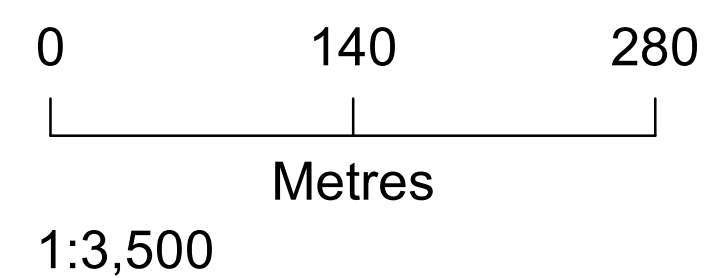
E11 INDEX

- Municipal Boundary
- Lots and Concessions
- Property Boundary
- Proposed Change to Zone
- Proposed Change to Natural Environment Zone
- NE1 Zone
- NE5 Zone



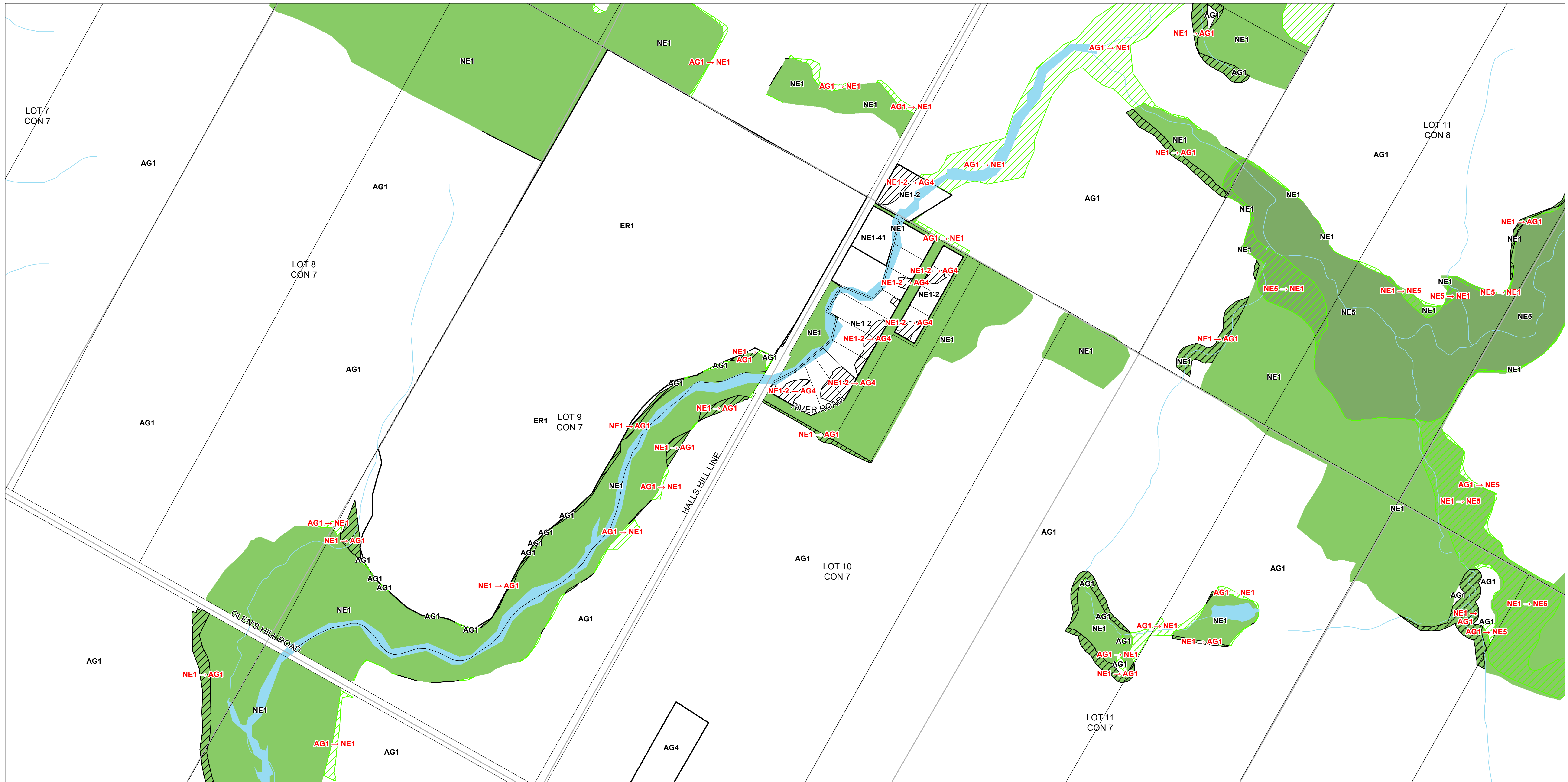
Produced by the County of Huron GIS Services with data supplied under License by Members of the Ontario Geospatial Data Exchange, MVCA, ABCA, SVCA, UTRCA and MNR&F. Orthoimagery flown in 2015. This map is illustrative only. Do not rely on it as a precise indicator of routes, feature locations, nor as a guide to navigation. Copyright © King's Printer 2023.

Last Modified 7/13/2023



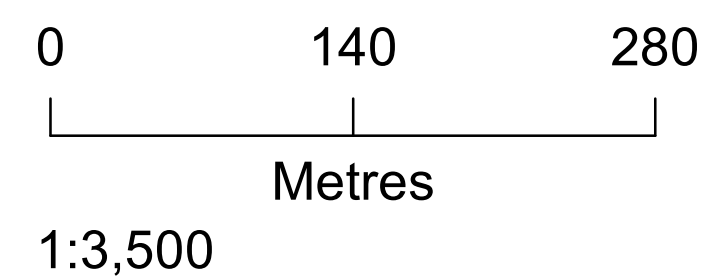
E12 INDEX

- Municipal Boundary
- Lots and Concessions
- Property Boundary
- Proposed Change to Zone
- Proposed Change to Natural Environment Zone
- NE1 Zone
- NE5 Zone



Produced by the County of Huron GIS Services with data supplied under License by Members of the Ontario Geospatial Data Exchange, MVCA, ABCA, SVCA, UTRCA and MNR&F. Orthoimagery flown in 2015. This map is illustrative only. Do not rely on it as a precise indicator of routes, feature locations, nor as a guide to navigation. Copyright © King's Printer 2023.

Last Modified 7/13/2023



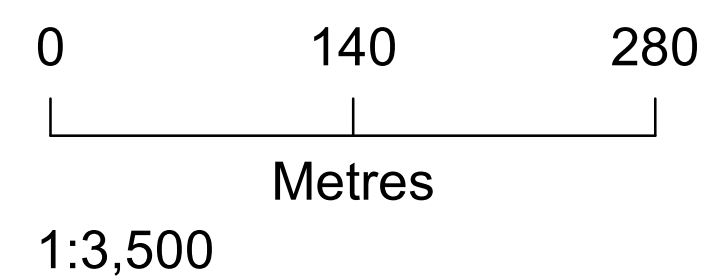
E13
INDEX

- Municipal Boundary
- Lots and Concessions
- Property Boundary
- Proposed Change to Zone
- Proposed Change to Natural Environment Zone
- NE1 Zone
- NE5 Zone











Produced by the County of Huron GIS Services with data supplied under License by Members of the Ontario Geospatial Data Exchange, MVCA, ABCA, SVCA, UTRCA and MNR&F. Orthoimagery flown in 2015. This map is illustrative only. Do not rely on it as a precise indicator of routes, feature locations, nor as a guide to navigation. Copyright © King's Printer 2023.

Last Modified 7/13/2023



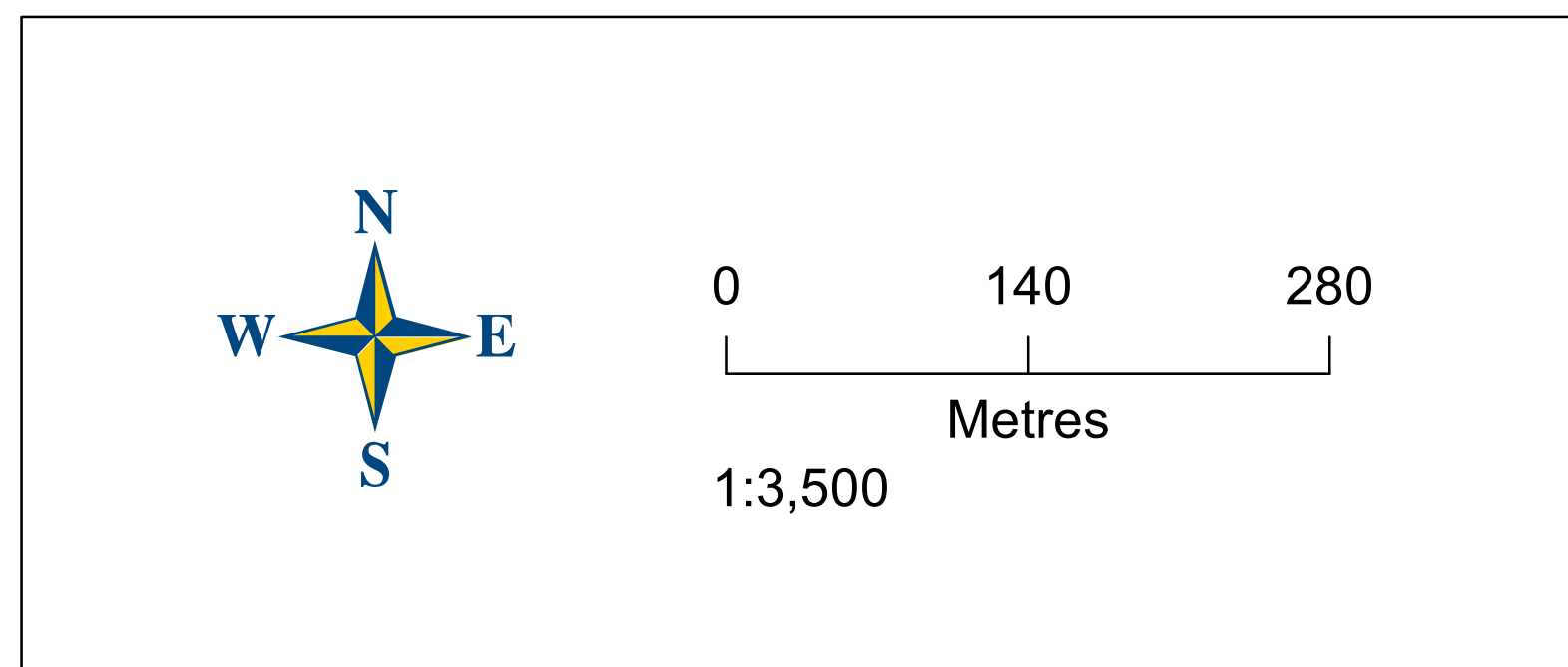
E14 INDEX

-  Municipal Boundary
-  Lots and Concessions
-  Property Boundary
-  Proposed Change to Zone
-  Proposed Change to Natural Environment Zone
-  NE1 Zone
-  NE5 Zone











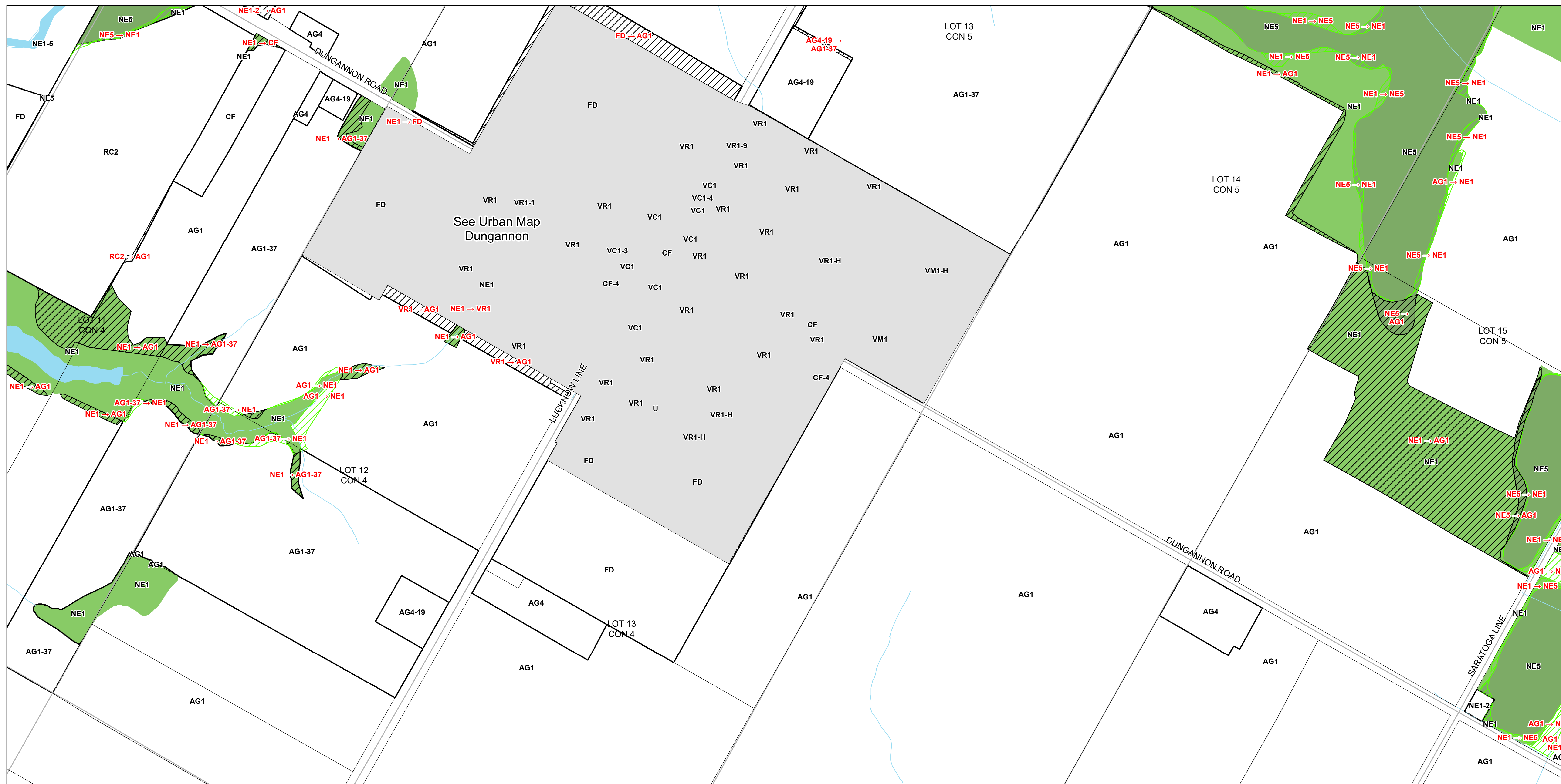

Produced by the County of Huron GIS Services with data supplied under License by Members of the Ontario Geospatial Data Exchange, MVCA, ABCA, SVCA, UTRCA and MNR&F. Orthoimagery flown in 2015. This map is illustrative only. Do not rely on it as a precise indicator of routes, feature locations, nor as a guide to navigation. Copyright © King's Printer 2023.

Last Modified 7/13/2023




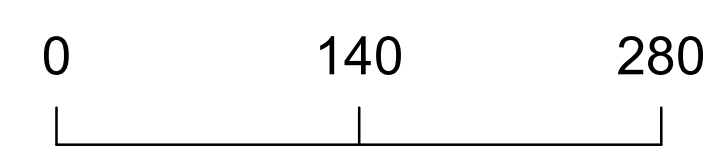
E15 INDEX

-  Municipal Boundary
-  Lots and Concessions
-  Property Boundary
-  Proposed Change to Zone
-  Proposed Change to Natural Environment Zone
-  NE1 Zone
-  NE5 Zone

Produced by the County of Huron GIS Services with data supplied under License by Members of the Ontario Geospatial Data Exchange, MVCA, ABCA, SVCA, UTRCA and MNR&F. Orthoimagery flown in 2015. This map is illustrative only. Do not rely on it as a precise indicator of routes, feature locations, nor as a guide to navigation. Copyright © King's Printer 2023.








Last Modified 7/13/2023


1:3,500

E16

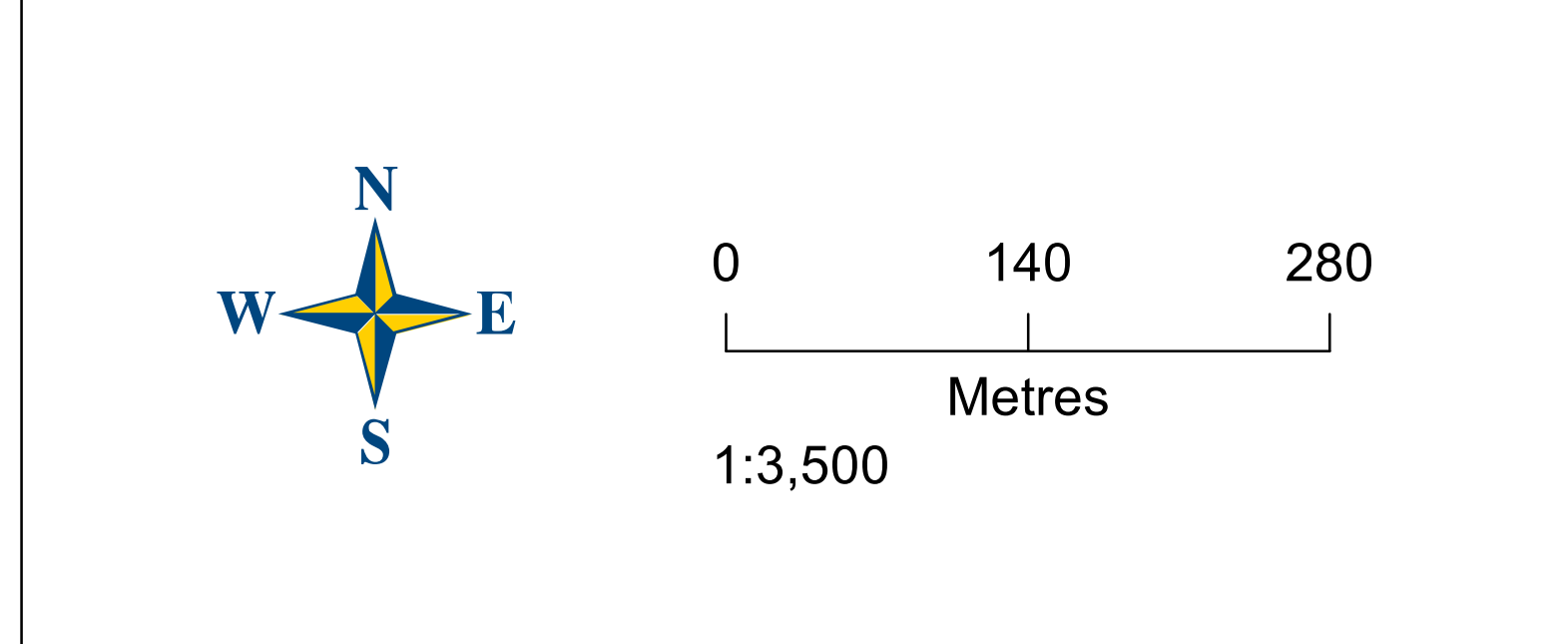
INDEX

-  Municipal Boundary
-  Lots and Concessions
-  Property Boundary
-  Proposed Change to Zone
-  Proposed Change to Natural Environment Zone
-  NE1 Zone
-  NE5 Zone










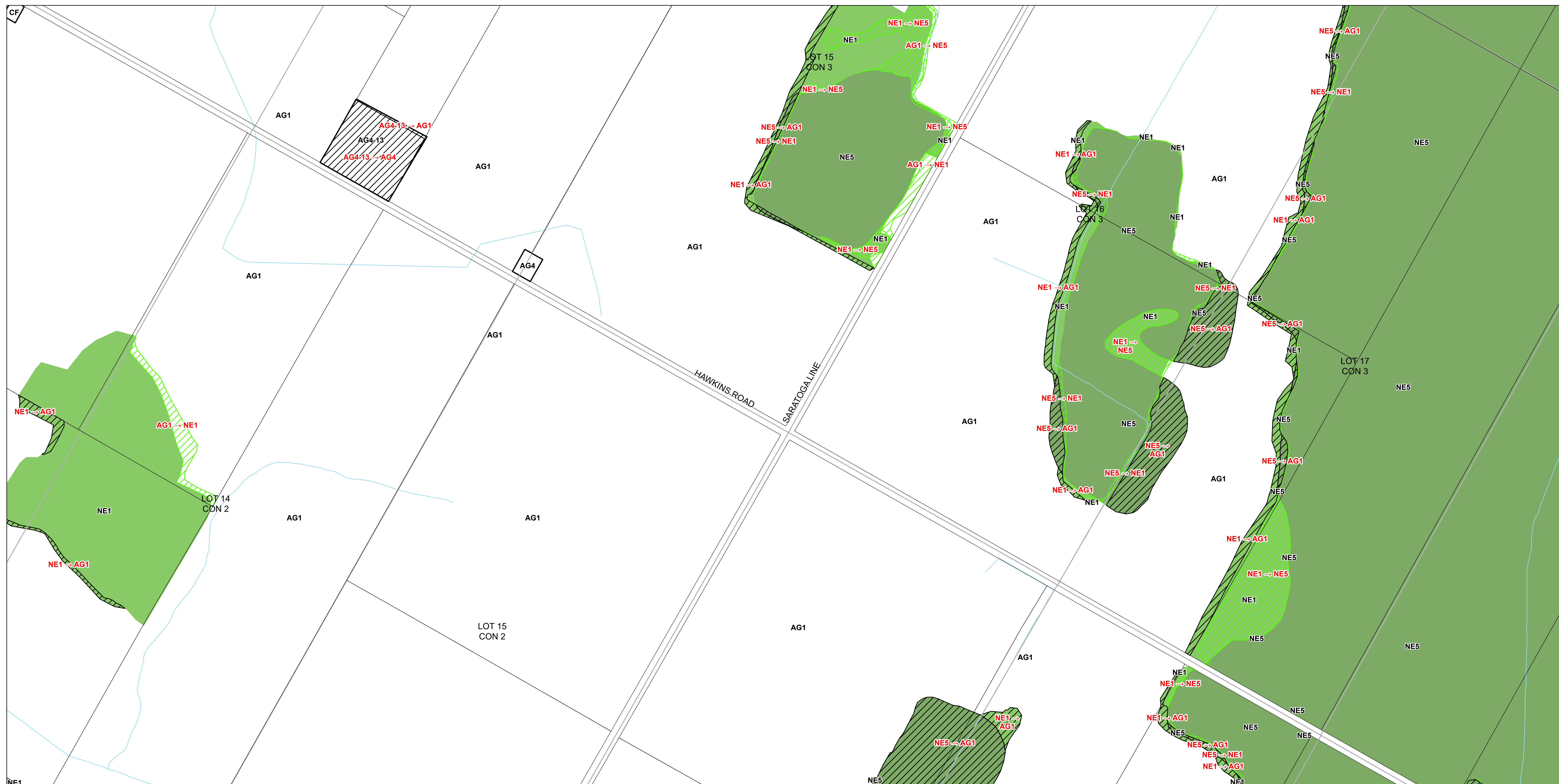

 Produced by the County of Huron GIS Services with data supplied under License by Members of the Ontario Geospatial Data Exchange, MVCA, ABCA, SVCA, UTRCA and MNR&F. Orthoimagery flown in 2015. This map is illustrative only. Do not rely on it as a precise indicator of routes, feature locations, nor as a guide to navigation. Copyright © King's Printer 2023.


Last Modified 7/13/2023



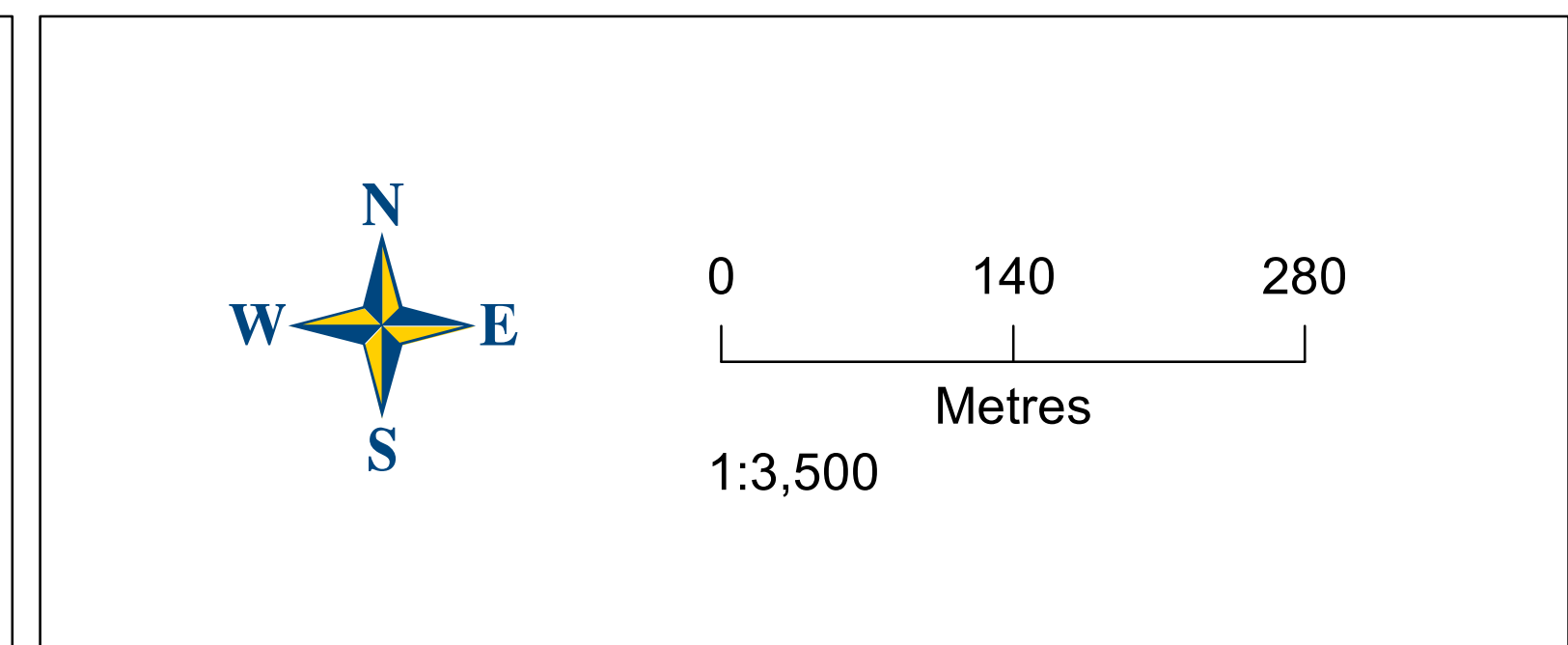
E17
 INDEX

-  Municipal Boundary
-  Lots and Concessions
-  Property Boundary
-  Proposed Change to Zone
-  Proposed Change to Natural Environment Zone
-  NE1 Zone
-  NE5 Zone










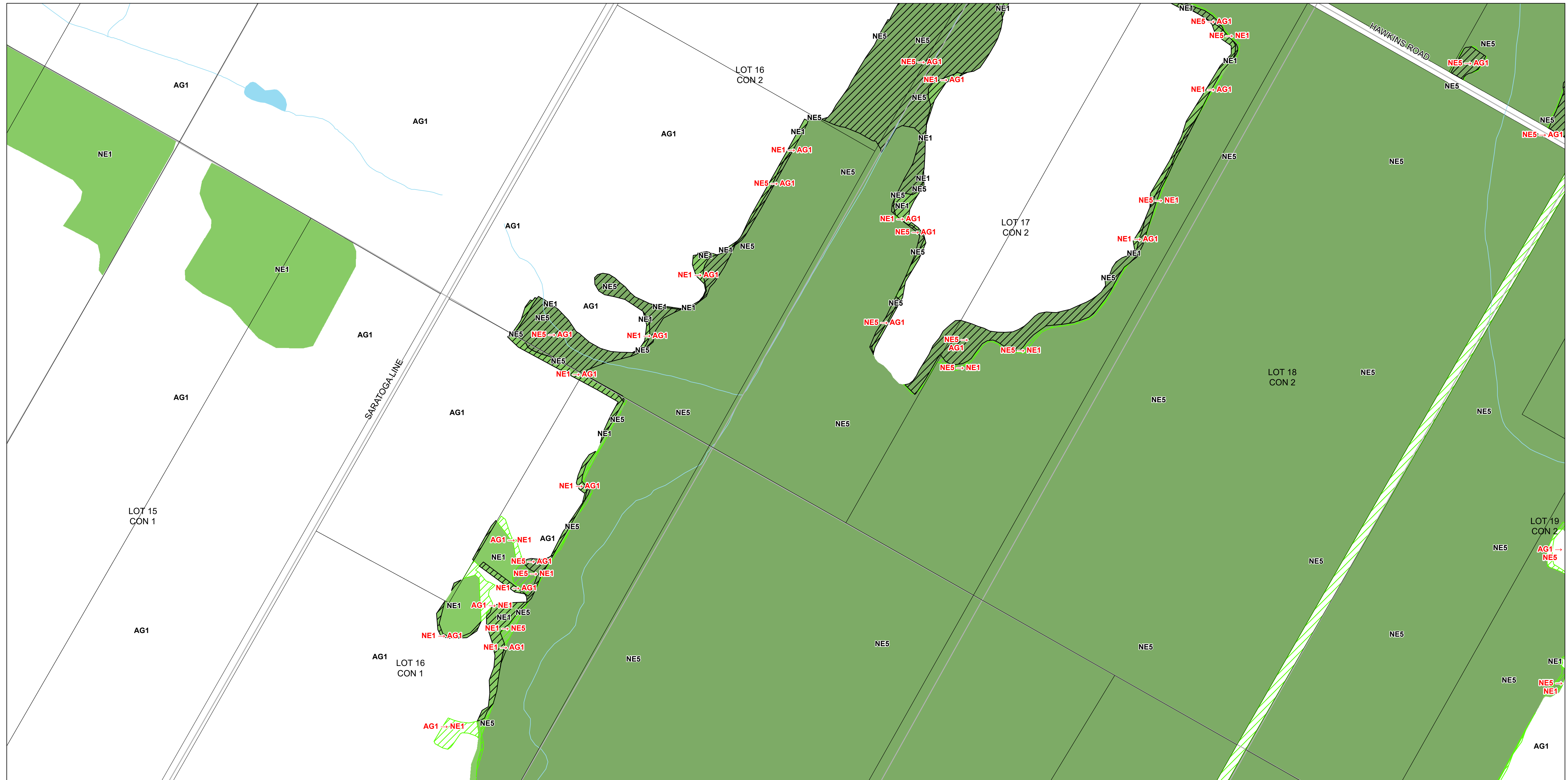

 Produced by the County of Huron GIS Services with data supplied under License by Members of the Ontario Geospatial Data Exchange, MVCA, ABCA, SVCA, UTRCA and MNR&F. Orthoimagery flown in 2015. This map is illustrative only. Do not rely on it as a precise indicator of routes, feature locations, nor as a guide to navigation. Copyright © King's Printer 2023.

Last Modified 7/13/2023



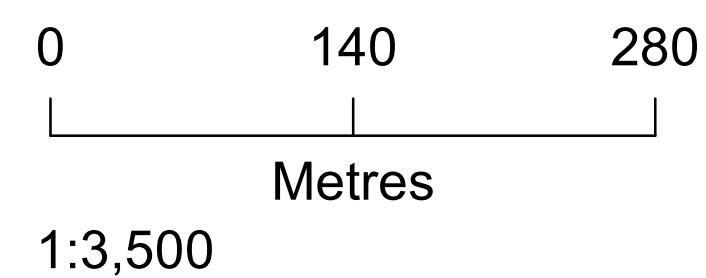
E18
 INDEX

-  Municipal Boundary
-  Lots and Concessions
-  Property Boundary
-  Proposed Change to Zone
-  Proposed Change to Natural Environment Zone
-  NE1 Zone
-  NE5 Zone



Produced by the County of Huron GIS Services with data supplied under License by Members of the Ontario Geospatial Data Exchange, MVCA, ABCA, SVCA, UTRCA and MNR&F. Orthoimagery flown in 2015. This map is illustrative only. Do not rely on it as a precise indicator of routes, feature locations, nor as a guide to navigation. Copyright © King's Printer 2023.

Last Modified 7/13/2023



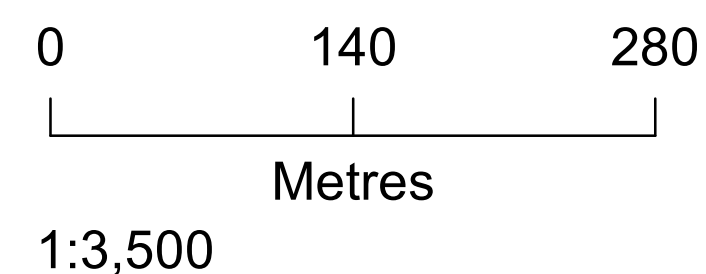
E19
INDEX

- Municipal Boundary
- Lots and Concessions
- Property Boundary
- Proposed Change to Zone
- Proposed Change to Natural Environment Zone
- NE1 Zone
- NE5 Zone




Produced by the County of Huron GIS Services with data supplied under License by Members of the Ontario Geospatial Data Exchange, MVCA, ABCA, SVCA, UTRCA and MNR&F. Orthoimagery flown in 2015. This map is illustrative only. Do not rely on it as a precise indicator of routes, feature locations, nor as a guide to navigation. Copyright © King's Printer 2023.

Last Modified 7/13/2023



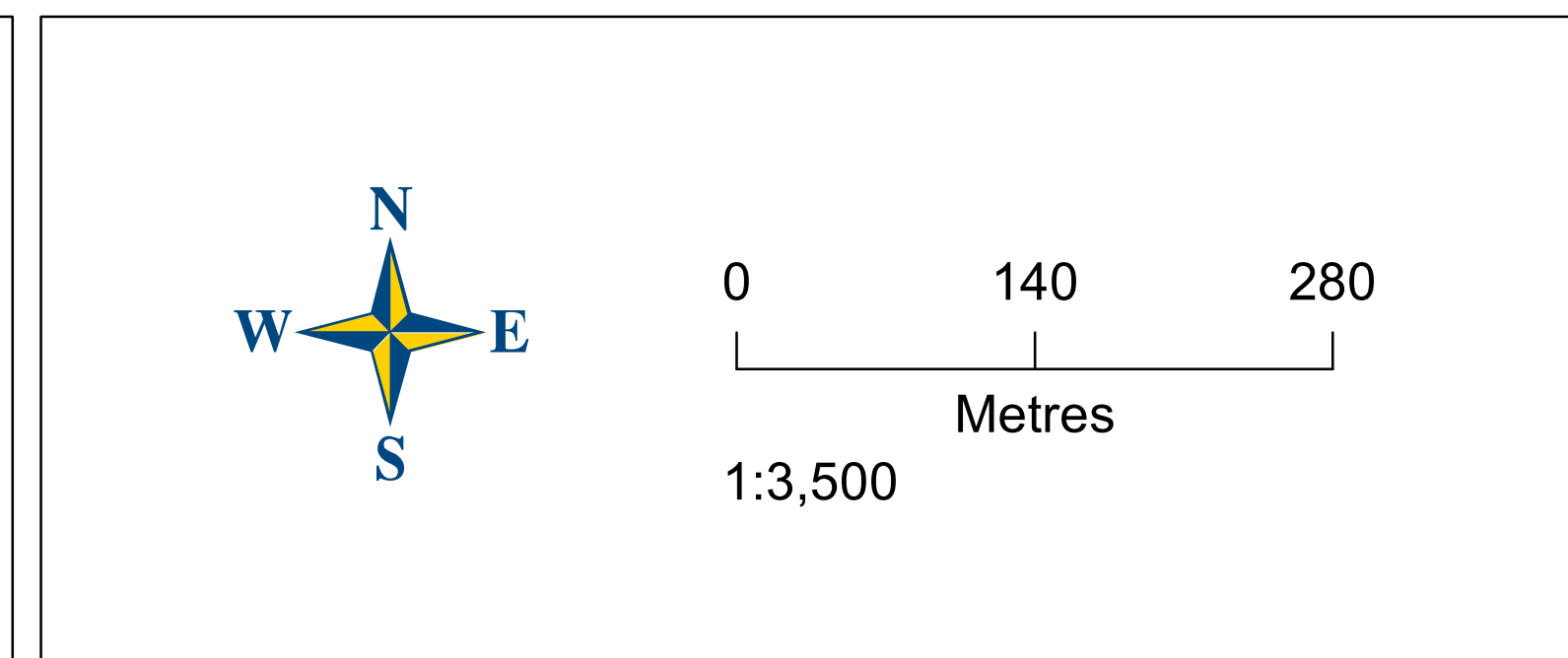
E20
INDEX

- Municipal Boundary
- Lots and Concessions
- Property Boundary
- Proposed Change to Zone
- Proposed Change to Natural Environment Zone
- NE1 Zone
- NE5 Zone











Produced by the County of Huron GIS Services with data supplied under License by Members of the Ontario Geospatial Data Exchange, MVCA, ABCA, SVCA, UTRCA and MNR&F. Orthoimagery flown in 2015. This map is illustrative only. Do not rely on it as a precise indicator of routes, feature locations, nor as a guide to navigation. Copyright © King's Printer 2023.

Last Modified 7/13/2023



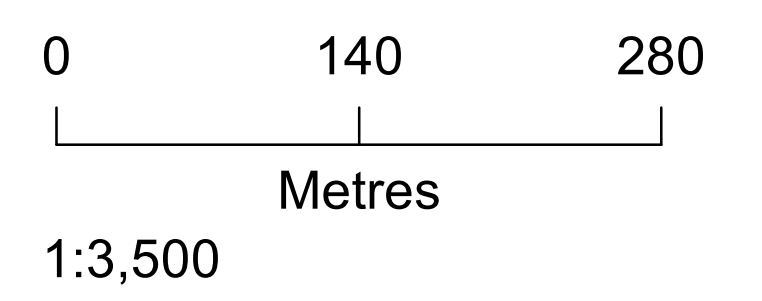
E21 INDEX

-  Municipal Boundary
-  Lots and Concessions
-  Property Boundary
-  Proposed Change to Zone
-  Proposed Change to Natural Environment Zone
-  NE1 Zone
-  NE5 Zone



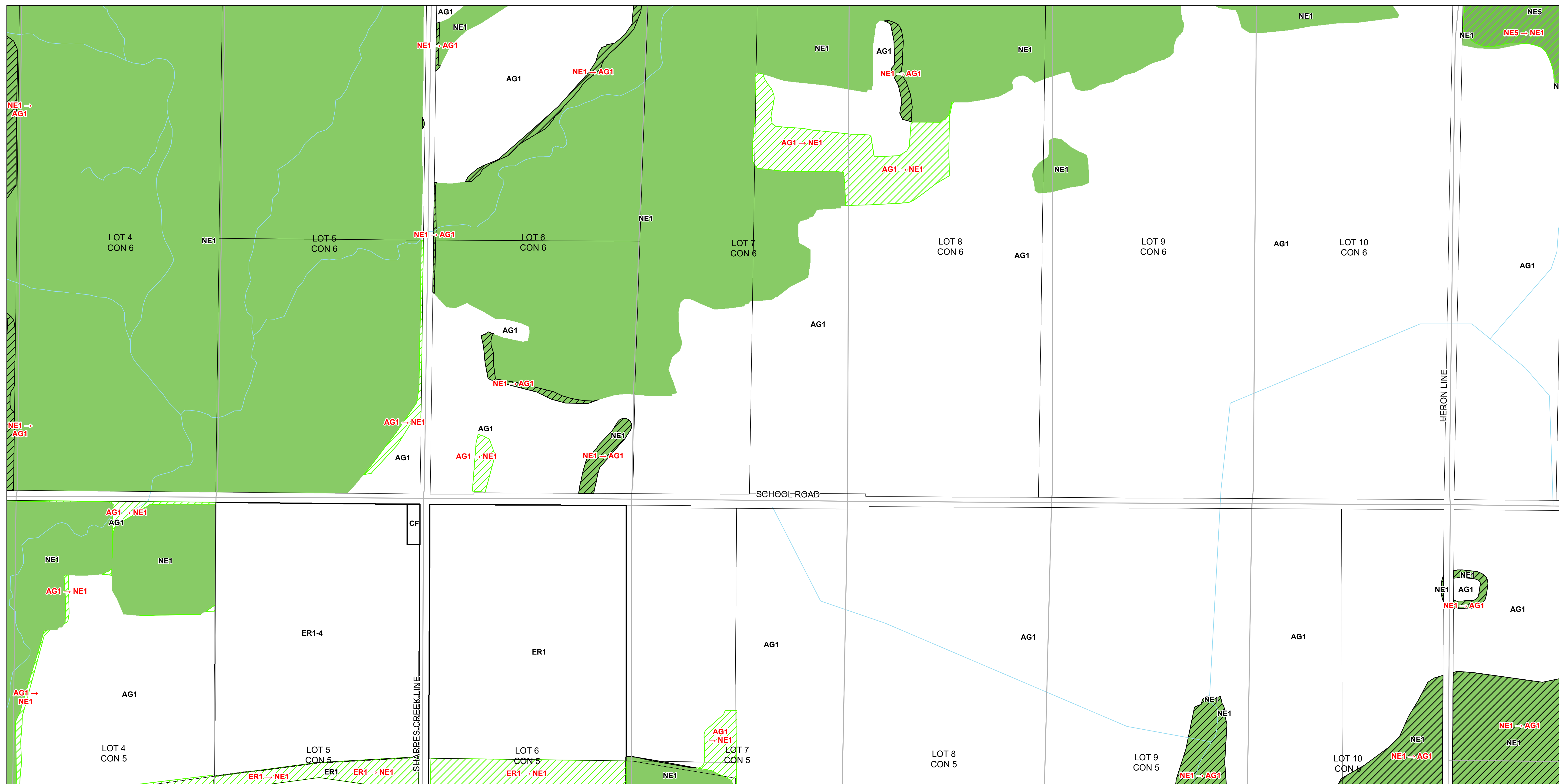

Produced by the County of Huron GIS Services with data supplied under License by Members of the Ontario Geospatial Data Exchange, MVCA, ABCA, SVCA, UTRCA and MNR&F. Orthoimagery flown in 2015. This map is illustrative only. Do not rely on it as a precise indicator of routes, feature locations, nor as a guide to navigation. Copyright © King's Printer 2023.

Last Modified 7/13/2023



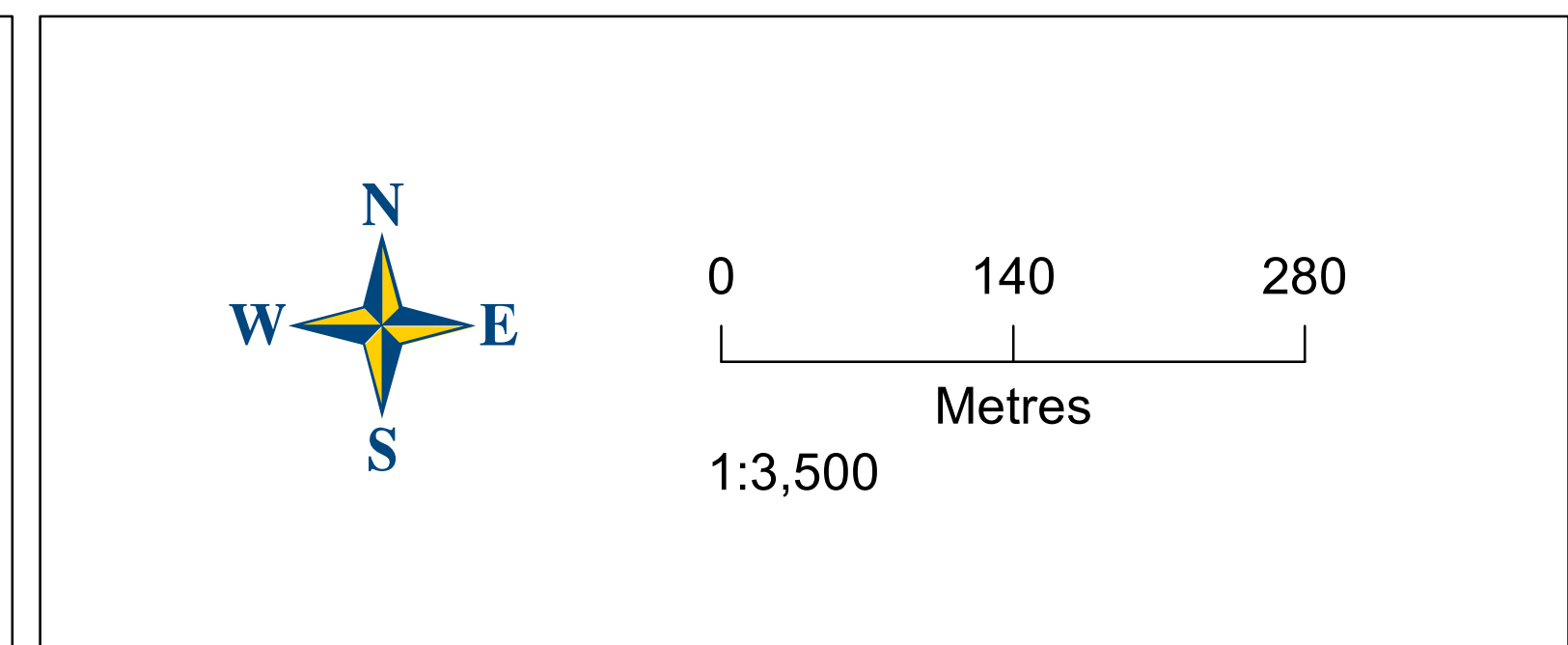
E22
INDEX

- Municipal Boundary
- Lots and Concessions
- Property Boundary
- Proposed Change to Zone
- Proposed Change to Natural Environment Zone
- NE1 Zone
- NE5 Zone











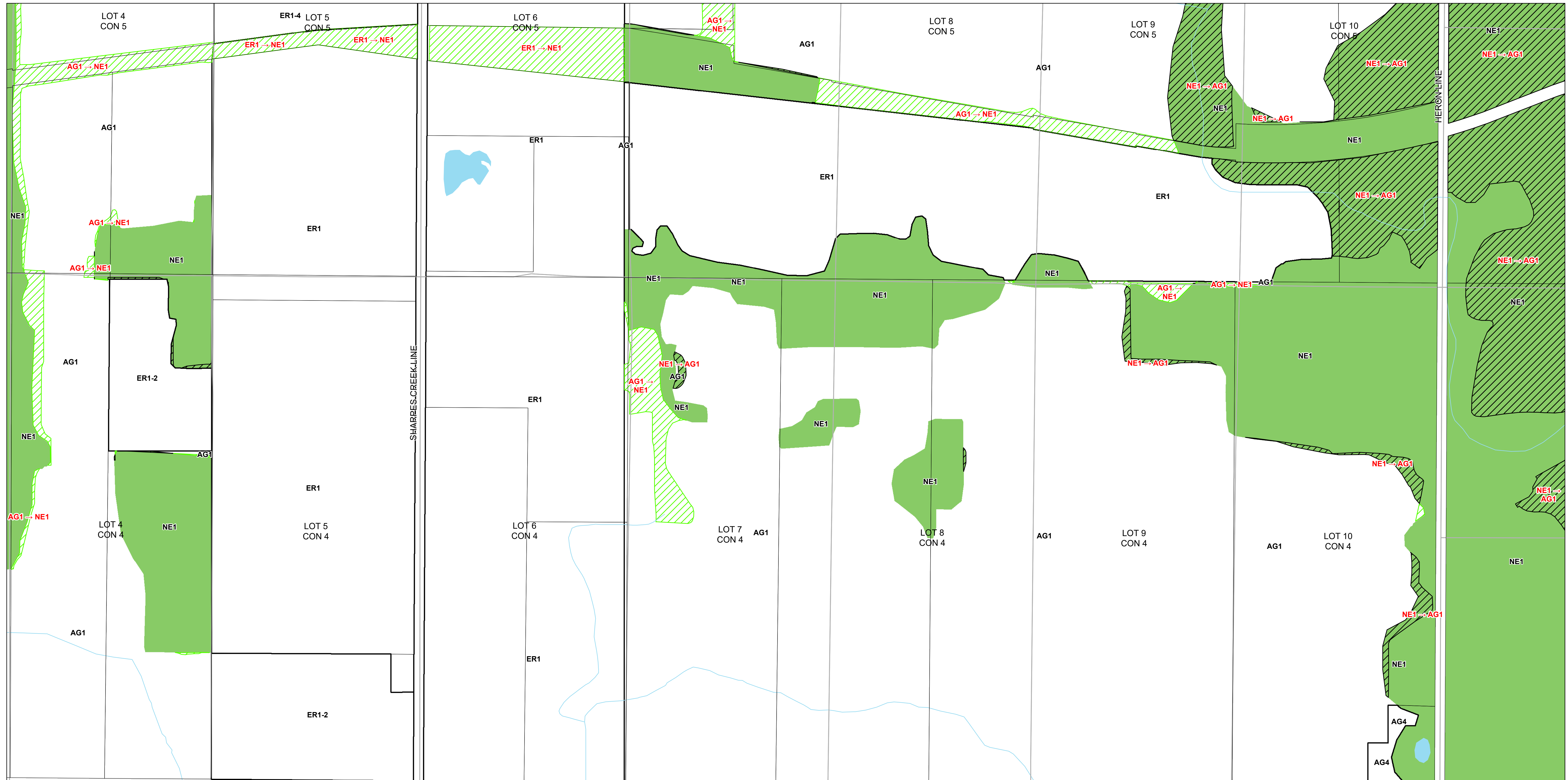
Produced by the County of Huron GIS Services with data supplied under License by Members of the Ontario Geospatial Data Exchange, MVCA, ABCA, SVCA, UTRCA and MNR&F. Orthoimagery flown in 2015. This map is illustrative only. Do not rely on it as a precise indicator of routes, feature locations, nor as a guide to navigation. Copyright © King's Printer 2023.

Last Modified 7/13/2023



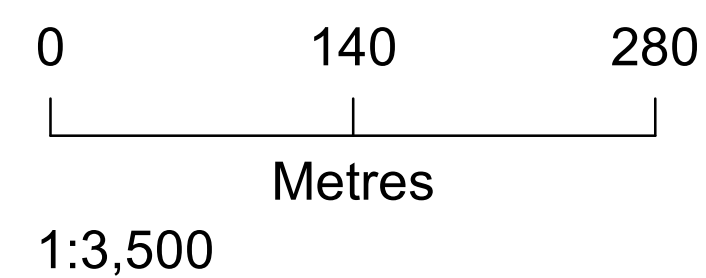
E23 INDEX

-  Municipal Boundary
-  Lots and Concessions
-  Property Boundary
-  Proposed Change to Zone
-  Proposed Change to Natural Environment Zone
-  NE1 Zone
-  NE5 Zone



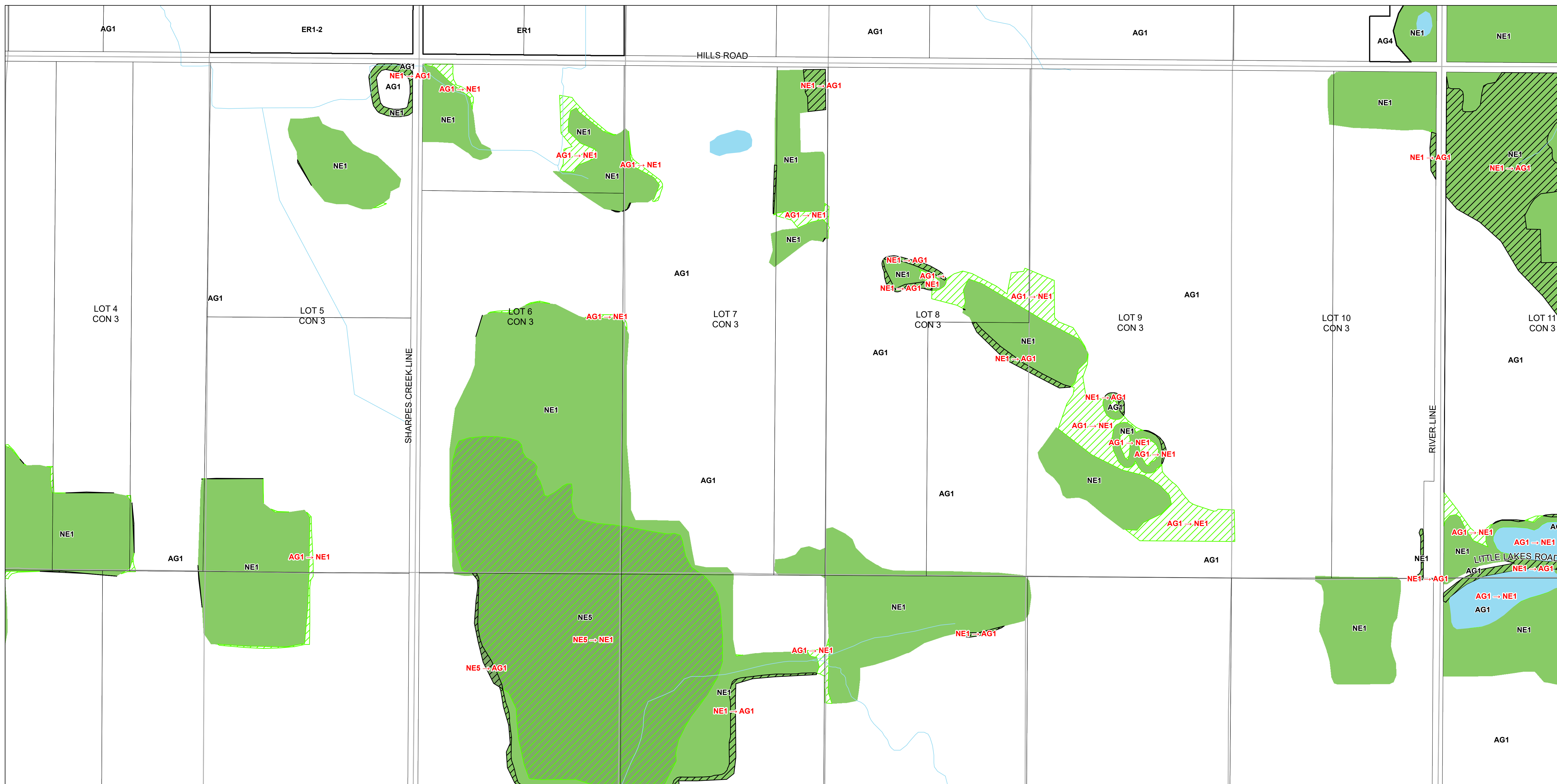
Produced by the County of Huron GIS Services with data supplied under License by Members of the Ontario Geospatial Data Exchange, MVCA, ABCA, SVCA, UTRCA and MNR&F. Orthoimagery flown in 2015. This map is illustrative only. Do not rely on it as a precise indicator of routes, feature locations, nor as a guide to navigation. Copyright © King's Printer 2023.

Last Modified 7/13/2023



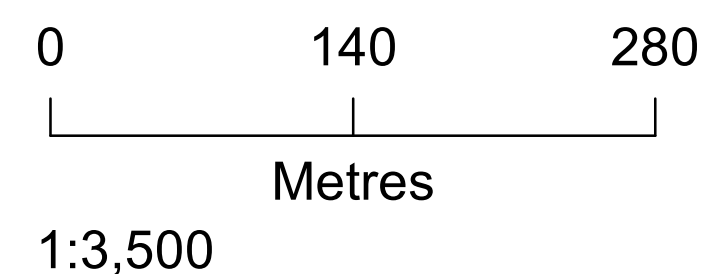
E24
INDEX

- Municipal Boundary
- Lots and Concessions
- Property Boundary
- Proposed Change to Zone
- Proposed Change to Natural Environment Zone
- NE1 Zone
- NE5 Zone



Produced by the County of Huron GIS Services with data supplied under License by Members of the Ontario Geospatial Data Exchange, MVCA, ABCA, SVCA, UTRCA and MNR&F. Orthoimagery flown in 2015. This map is illustrative only. Do not rely on it as a precise indicator of routes, feature locations, nor as a guide to navigation. Copyright © King's Printer 2023.

Last Modified 7/13/2023



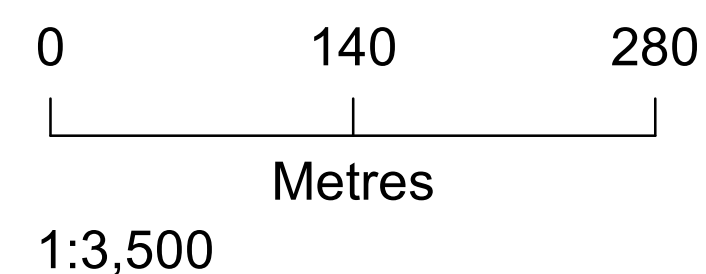
E25
INDEX

- Municipal Boundary
- Lots and Concessions
- Property Boundary
- Proposed Change to Zone
- Proposed Change to Natural Environment Zone
- NE1 Zone
- NE5 Zone



Produced by the County of Huron GIS Services with data supplied under License by Members of the Ontario Geospatial Data Exchange, MVCA, ABCA, SVCA, UTRCA and MNR&F. Orthoimagery flown in 2015. This map is illustrative only. Do not rely on it as a precise indicator of routes, feature locations, nor as a guide to navigation. Copyright © King's Printer 2023.


Last Modified 7/13/2023



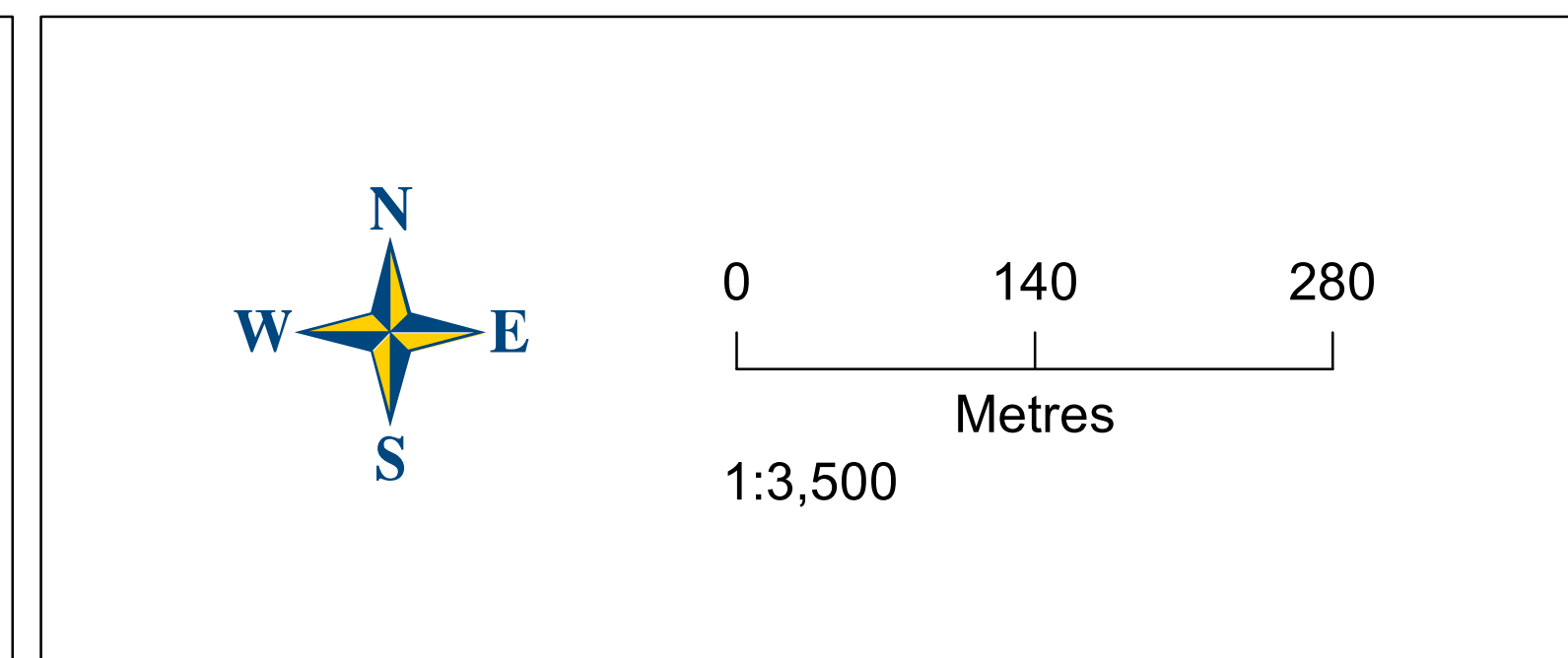
E26
INDEX

- Municipal Boundary
- Lots and Concessions
- Property Boundary
- Proposed Change to Zone
- Proposed Change to Natural Environment Zone
- NE1 Zone
- NE5 Zone











 Produced by the County of Huron GIS Services with data supplied under License by Members of the Ontario Geospatial Data Exchange, MVCA, ABCA, SVCA, UTRCA and MNR&F. Orthoimagery flown in 2015. This map is illustrative only. Do not rely on it as a precise indicator of routes, feature locations, nor as a guide to navigation. Copyright © King's Printer 2023.

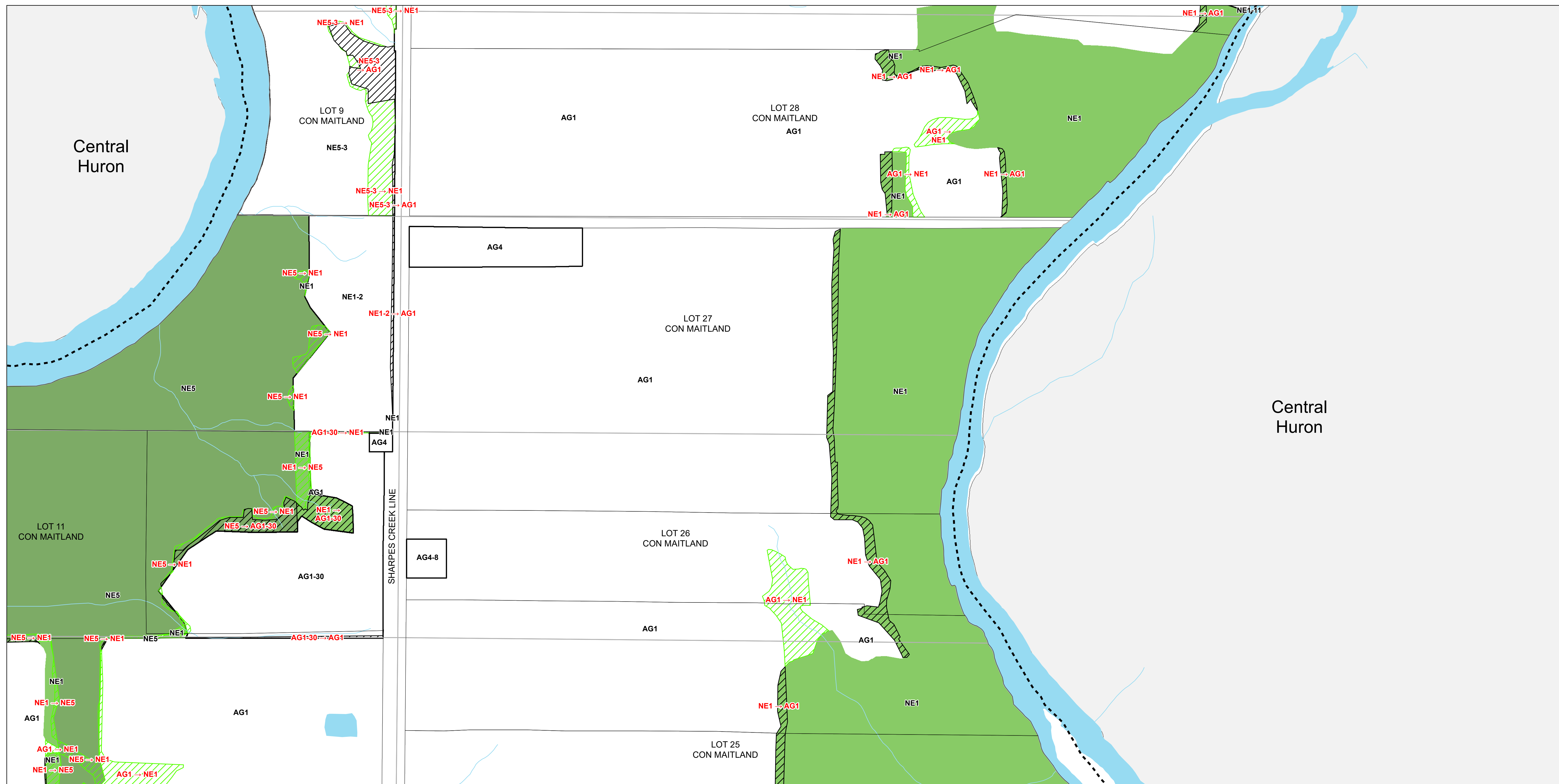
Last Modified 7/13/2023



E27

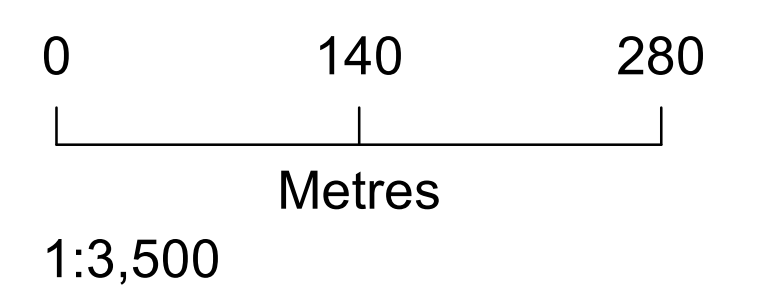
INDEX

-  Municipal Boundary
-  Lots and Concessions
-  Property Boundary
-  Proposed Change to Zone
-  Proposed Change to Natural Environment Zone
-  NE1 Zone
-  NE5 Zone



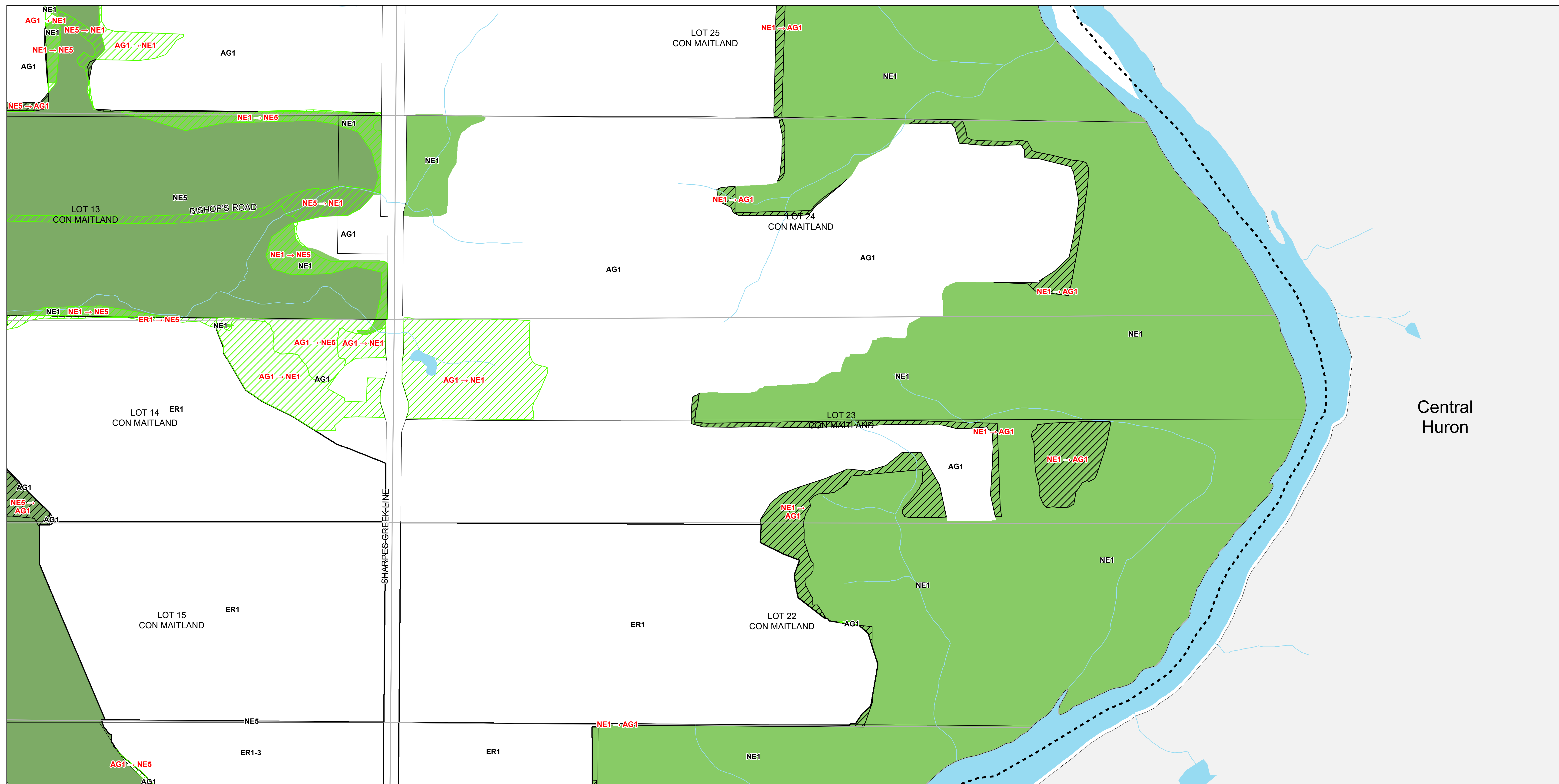
Produced by the County of Huron GIS Services with data supplied under License by Members of the Ontario Geospatial Data Exchange, MVCA, ABCA, SVCA, UTRCA and MNR&F. Orthoimagery flown in 2015. This map is illustrative only. Do not rely on it as a precise indicator of routes, feature locations, nor as a guide to navigation. Copyright © King's Printer 2023.

Last Modified 7/13/2023



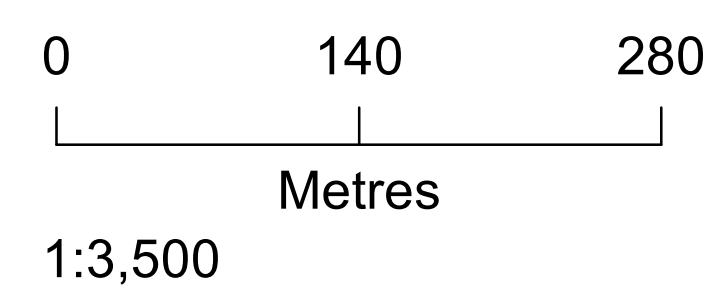
E28
INDEX

- Municipal Boundary
- Lots and Concessions
- Property Boundary
- Proposed Change to Zone
- Proposed Change to Natural Environment Zone
- NE1 Zone
- NE5 Zone



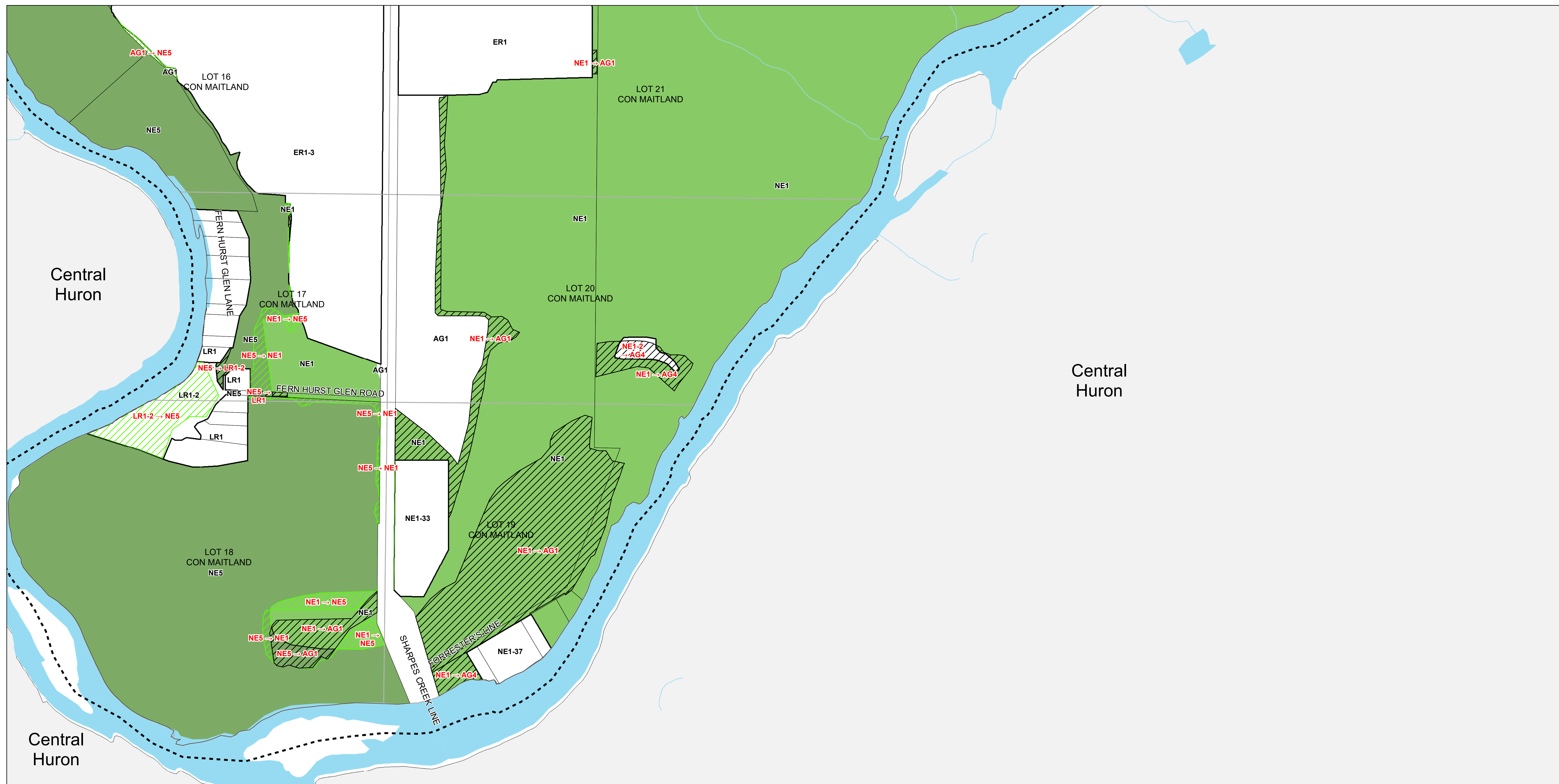
Produced by the County of Huron GIS Services with data supplied under License by Members of the Ontario Geospatial Data Exchange, MVCA, ABCA, SVCA, UTRCA and MNR&F. Orthoimagery flown in 2015. This map is illustrative only. Do not rely on it as a precise indicator of routes, feature locations, nor as a guide to navigation. Copyright © King's Printer 2023.

Last Modified 7/13/2023



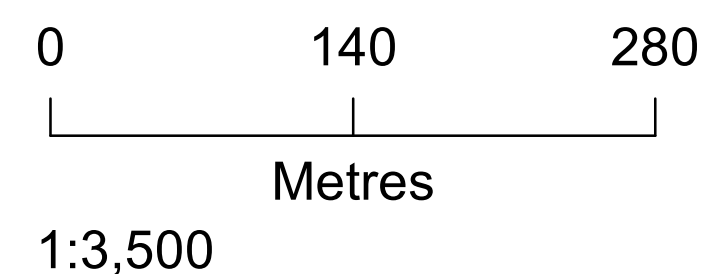
E29
INDEX

- Municipal Boundary
- Lots and Concessions
- Property Boundary
- Proposed Change to Zone
- Proposed Change to Natural Environment Zone
- NE1 Zone
- NE5 Zone



Produced by the County of Huron GIS Services with data supplied under License by Members of the Ontario Geospatial Data Exchange, MVCA, ABCA, SVCA, UTRCA and MNR&F. Orthoimagery flown in 2015. This map is illustrative only. Do not rely on it as a precise indicator of routes, feature locations, nor as a guide to navigation. Copyright © King's Printer 2023.

Last Modified 7/13/2023



E30 INDEX

- Municipal Boundary
- Lots and Concessions
- Property Boundary
- Proposed Change to Zone
- Proposed Change to Natural Environment Zone
- NE1 Zone
- NE5 Zone