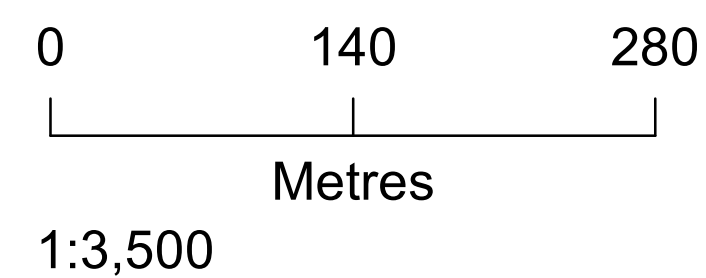


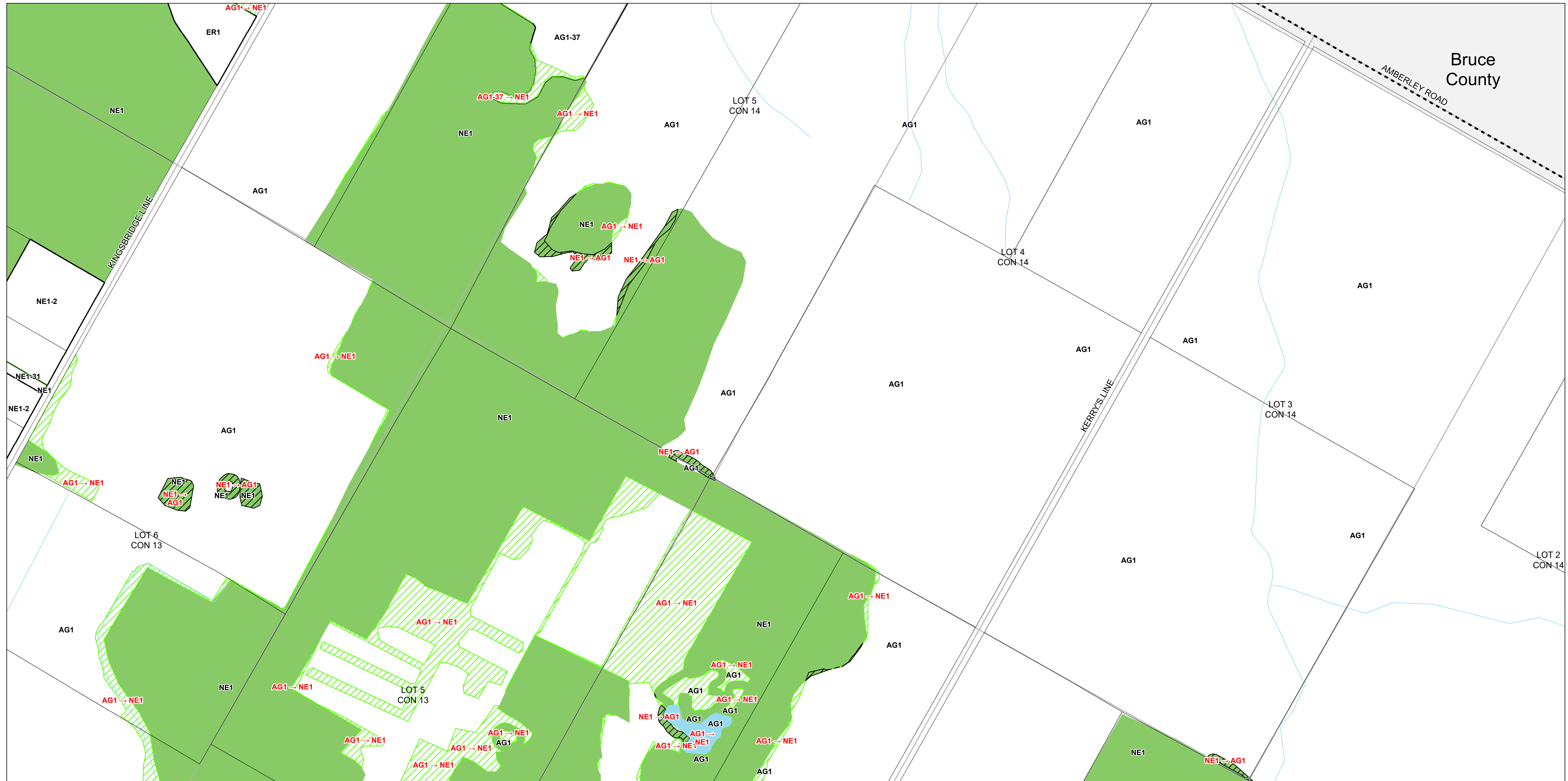
Produced by the County of Huron GIS Services with data supplied under License by Members of the Ontario Geospatial Data Exchange, MVCA, ABCA, SVCA, UTRCA and MNR&F. Orthoimagery flown in 2015. This map is illustrative only. Do not rely on it as a precise indicator of routes, feature locations, nor as a guide to navigation. Copyright © King's Printer 2023.

Last Modified 7/13/2023



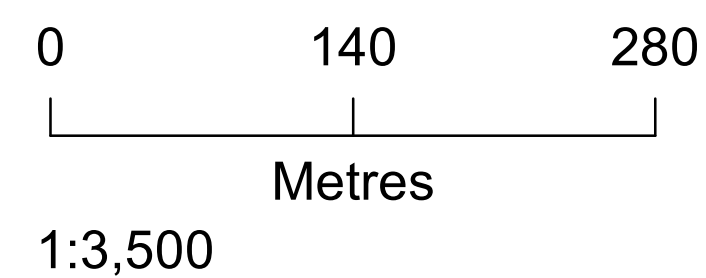
D04
INDEX

- Municipal Boundary
- Lots and Concessions
- Property Boundary
- Proposed Change to Zone
- Proposed Change to Natural Environment Zone
- NE1 Zone
- NE5 Zone



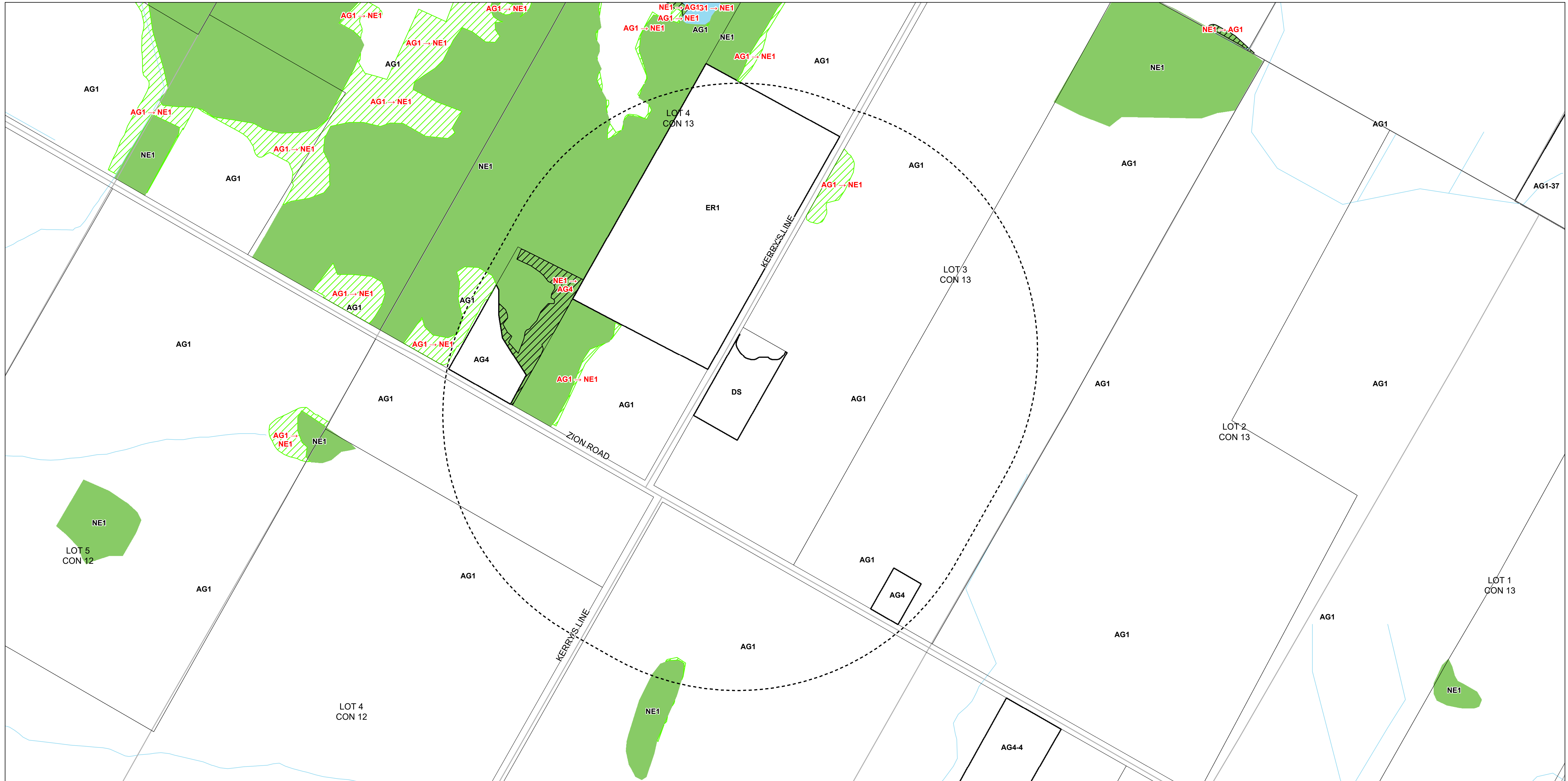
Produced by the County of Huron GIS Services with data supplied under License by Members of the Ontario Geospatial Data Exchange, MVCA, ABCA, SVCA, UTRCA and MNR&F. Orthoimagery flown in 2015. This map is illustrative only. Do not rely on it as a precise indicator of routes, feature locations, nor as a guide to navigation. Copyright © King's Printer 2023.

Last Modified 7/13/2023



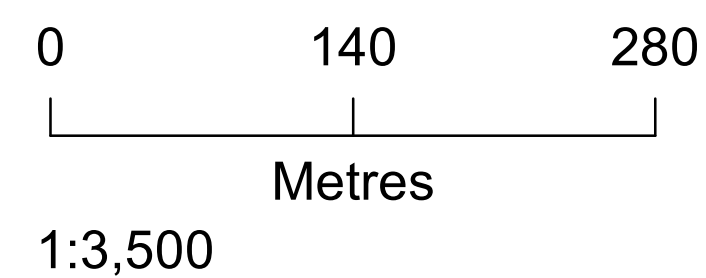
D05 INDEX

- Municipal Boundary
- Lots and Concessions
- Property Boundary
- Proposed Change to Zone
- Proposed Change to Natural Environment Zone
- NE1 Zone
- NE5 Zone



Produced by the County of Huron GIS Services with data supplied under License by Members of the Ontario Geospatial Data Exchange, MVCA, ABCA, SVCA, UTRCA and MNR&F. Orthoimagery flown in 2015. This map is illustrative only. Do not rely on it as a precise indicator of routes, feature locations, nor as a guide to navigation. Copyright © King's Printer 2023.


Last Modified 7/13/2023



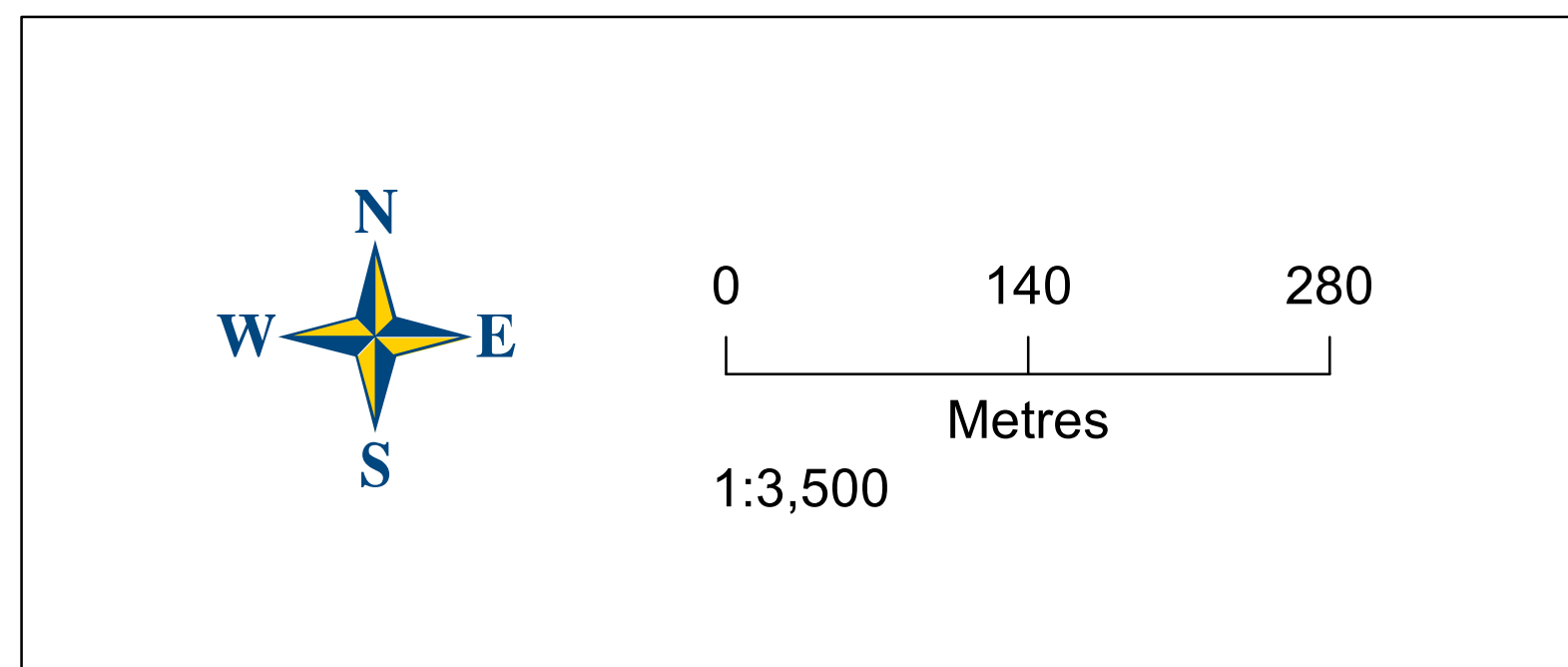
D06
INDEX

- Municipal Boundary
- Lots and Concessions
- Property Boundary
- Proposed Change to Zone
- Proposed Change to Natural Environment Zone
- NE1 Zone
- NE5 Zone











 Produced by the County of Huron GIS Services with data supplied under License by Members of the Ontario Geospatial Data Exchange, MVCA, ABCA, SVCA, UTRCA and MNR&F. Orthoimagery flown in 2015. This map is illustrative only. Do not rely on it as a precise indicator of routes, feature locations, nor as a guide to navigation. Copyright © King's Printer 2023.

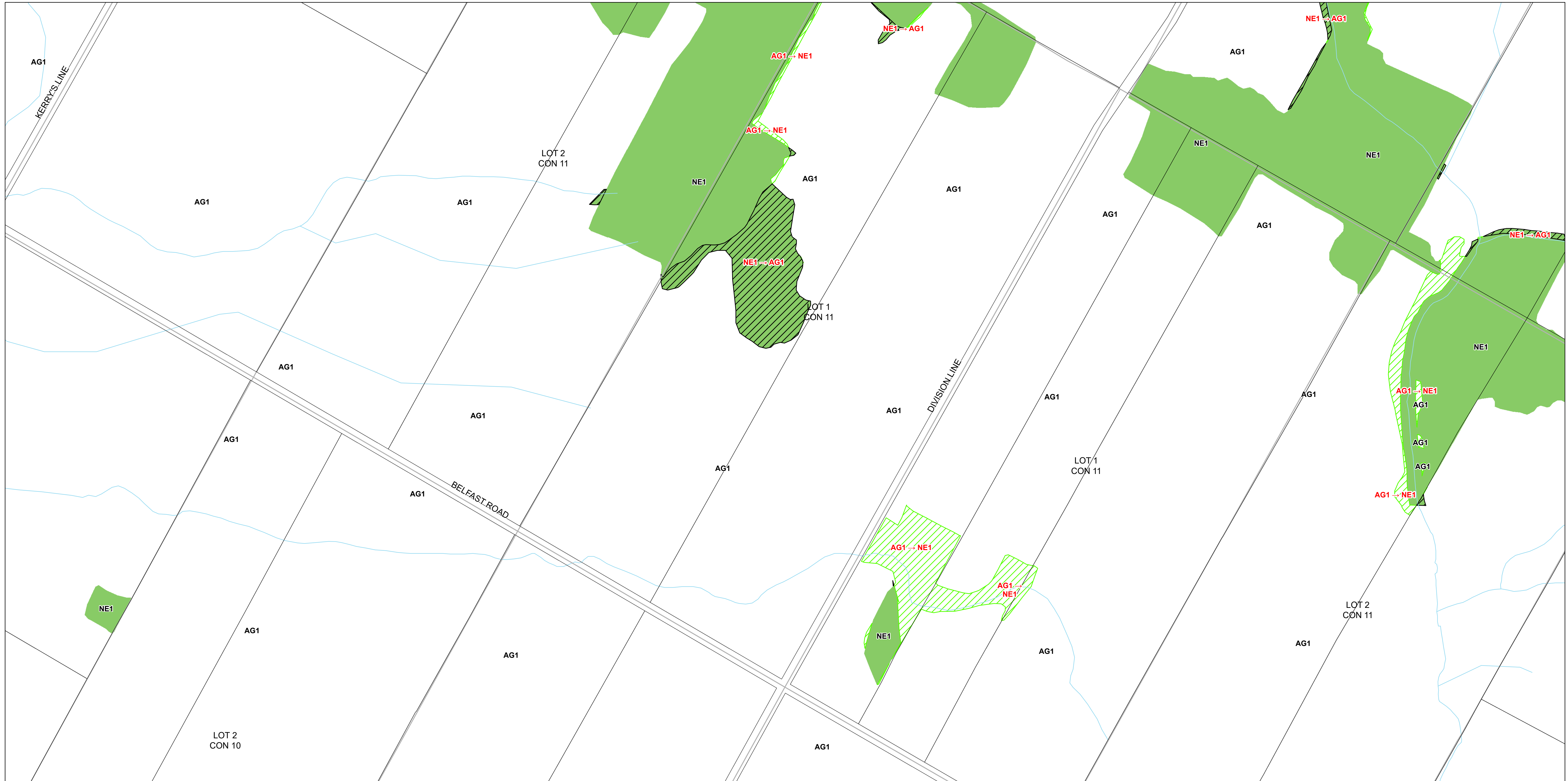
Last Modified 7/13/2023



D07

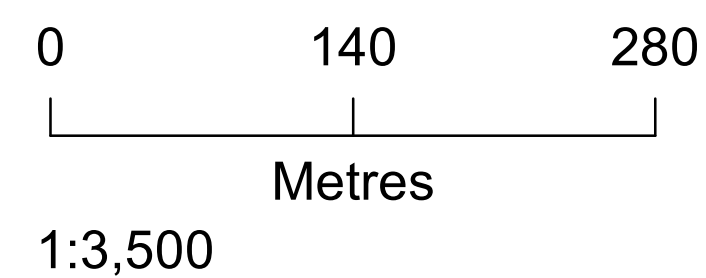
INDEX

-  Municipal Boundary
-  Lots and Concessions
-  Property Boundary
-  Proposed Change to Zone
-  Proposed Change to Natural Environment Zone
-  NE1 Zone
-  NE5 Zone



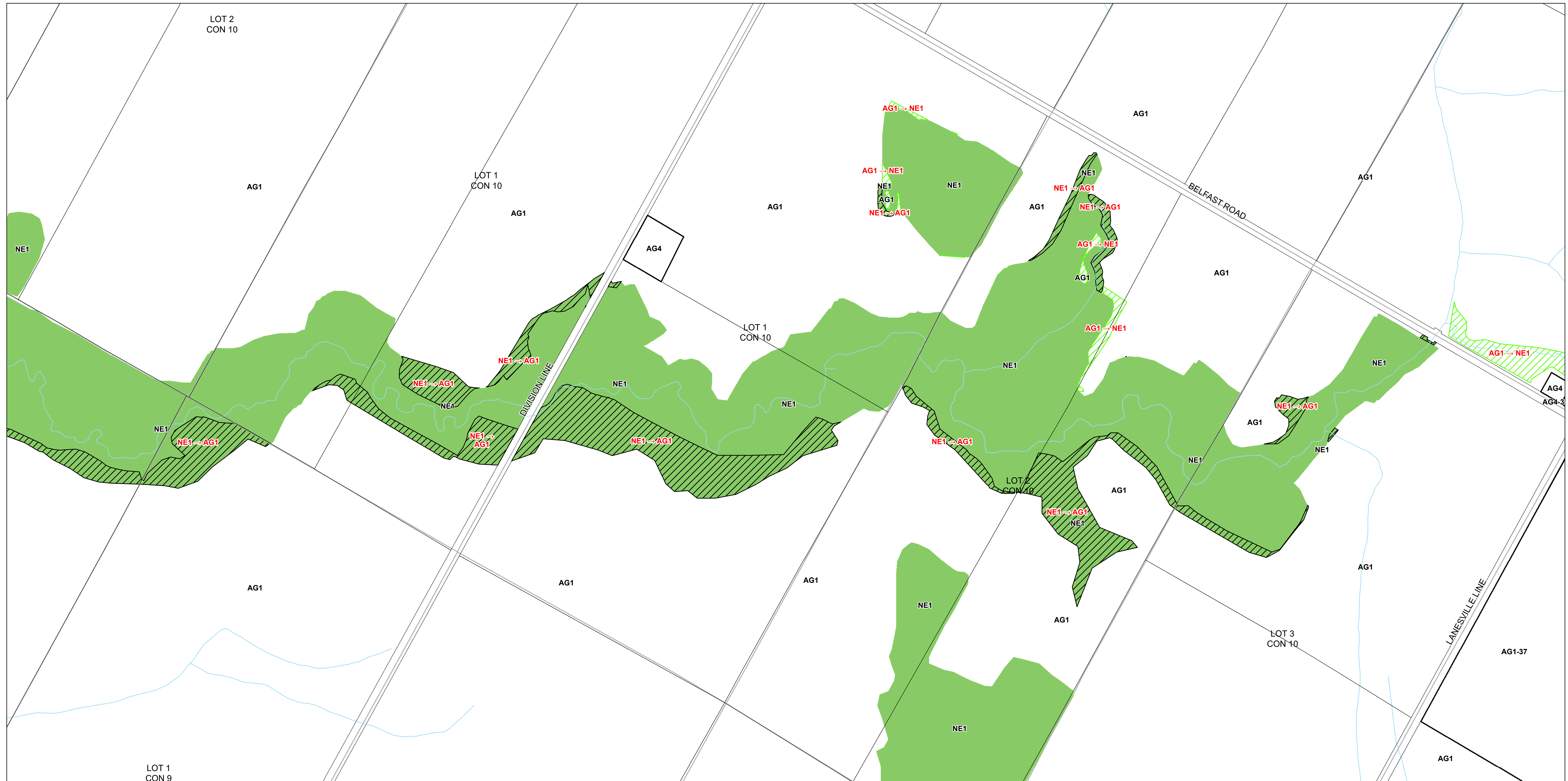

Produced by the County of Huron GIS Services with data supplied under License by Members of the Ontario Geospatial Data Exchange, MVCA, ABCA, SVCA, UTRCA and MNR&F. Orthoimagery flown in 2015. This map is illustrative only. Do not rely on it as a precise indicator of routes, feature locations, nor as a guide to navigation. Copyright © King's Printer 2023.

Last Modified 7/13/2023



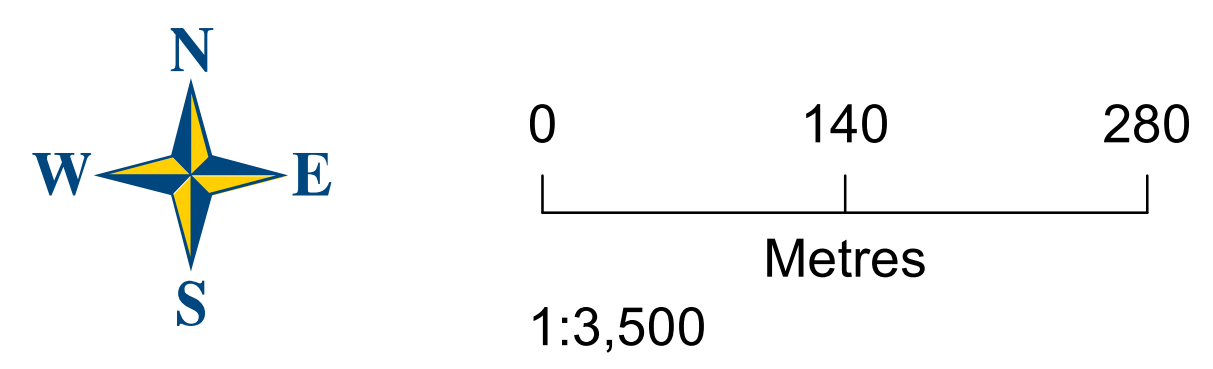
D08
INDEX

- Municipal Boundary
- Lots and Concessions
- Property Boundary
- Proposed Change to Zone
- Proposed Change to Natural Environment Zone
- NE1 Zone
- NE5 Zone








Produced by the County of Huron GIS Services with data supplied under License by Members of the Ontario Geospatial Data Exchange, MVCA, ABCA, SVCA, UTRCA and MNR&F. Orthoimagery flown in 2015. This map is illustrative only. Do not rely on it as a precise indicator of routes, feature locations, nor as a guide to navigation. Copyright © King's Printer 2023.

Last Modified 7/13/2023




0 140 280
Metres
1:3,500

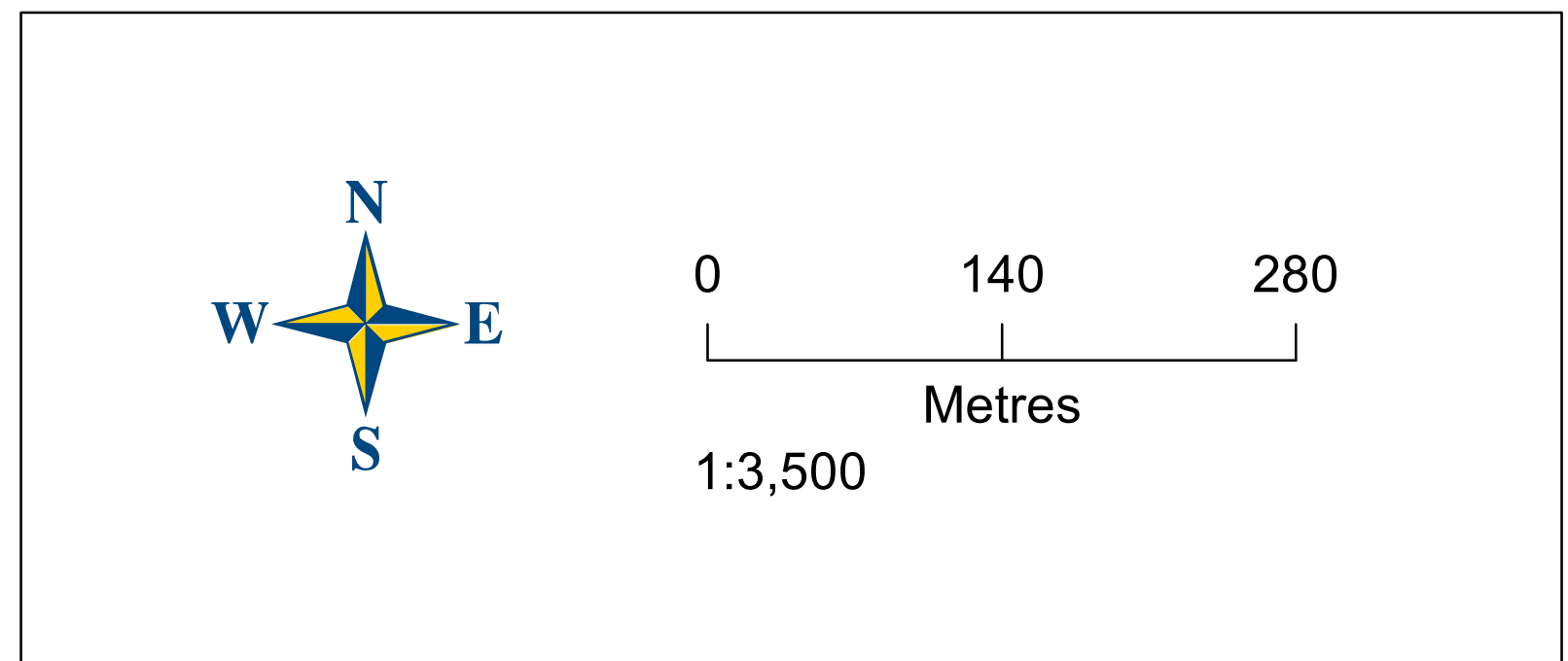
D09
INDEX

-  Municipal Boundary
-  Lots and Concessions
-  Property Boundary
-  Proposed Change to Zone
-  Proposed Change to Natural Environment Zone
-  NE1 Zone
-  NE5 Zone










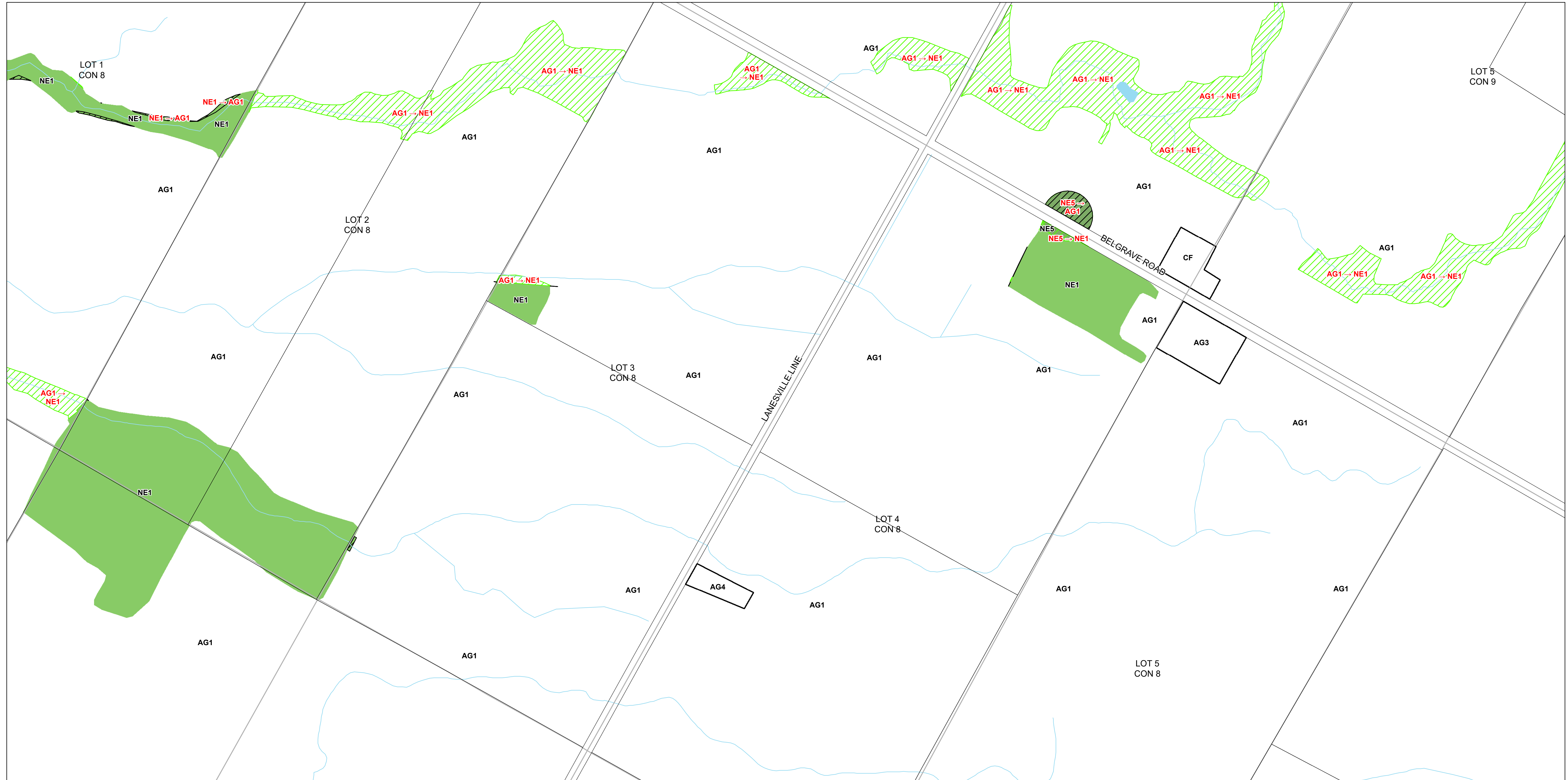

 Produced by the County of Huron GIS Services with data supplied under License by Members of the Ontario Geospatial Data Exchange, MVCA, ABCA, SVCA, UTRCA and MNR&F. Orthoimagery flown in 2015. This map is illustrative only. Do not rely on it as a precise indicator of routes, feature locations, nor as a guide to navigation. Copyright © King's Printer 2023.

Last Modified 7/13/2023



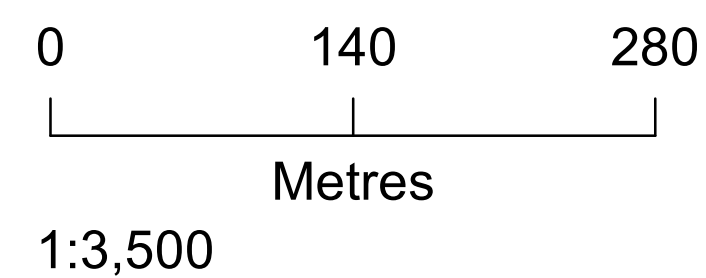
D10
INDEX

-  Municipal Boundary
-  Lots and Concessions
-  Property Boundary
-  Proposed Change to Zone
-  Proposed Change to Natural Environment Zone
-  NE1 Zone
-  NE5 Zone



Produced by the County of Huron GIS Services with data supplied under License by Members of the Ontario Geospatial Data Exchange, MVCA, ABCA, SVCA, UTRCA and MNR&F. Orthoimagery flown in 2015. This map is illustrative only. Do not rely on it as a precise indicator of routes, feature locations, nor as a guide to navigation. Copyright © King's Printer 2023.

Last Modified 7/13/2023



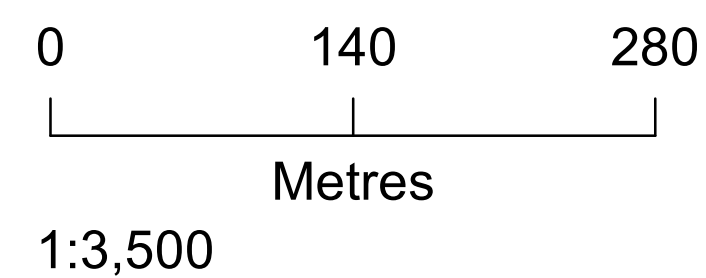
D11 INDEX

- Municipal Boundary
- Lots and Concessions
- Property Boundary
- Proposed Change to Zone
- Proposed Change to Natural Environment Zone
- NE1 Zone
- NE5 Zone



Produced by the County of Huron GIS Services with data supplied under License by Members of the Ontario Geospatial Data Exchange, MVCA, ABCA, SVCA, UTRCA and MNR&F. Orthoimagery flown in 2015. This map is illustrative only. Do not rely on it as a precise indicator of routes, feature locations, nor as a guide to navigation. Copyright © King's Printer 2023.

Last Modified 7/13/2023



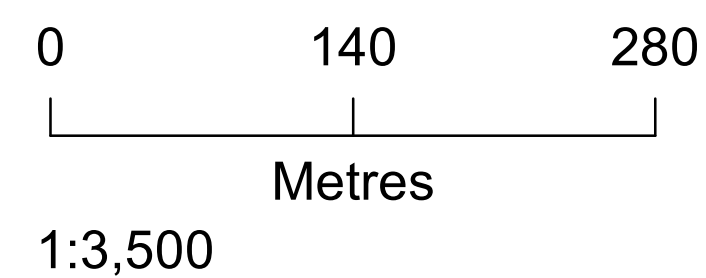
D12 INDEX

- Municipal Boundary
- Lots and Concessions
- Property Boundary
- Proposed Change to Zone
- Proposed Change to Natural Environment Zone
- NE1 Zone
- NE5 Zone



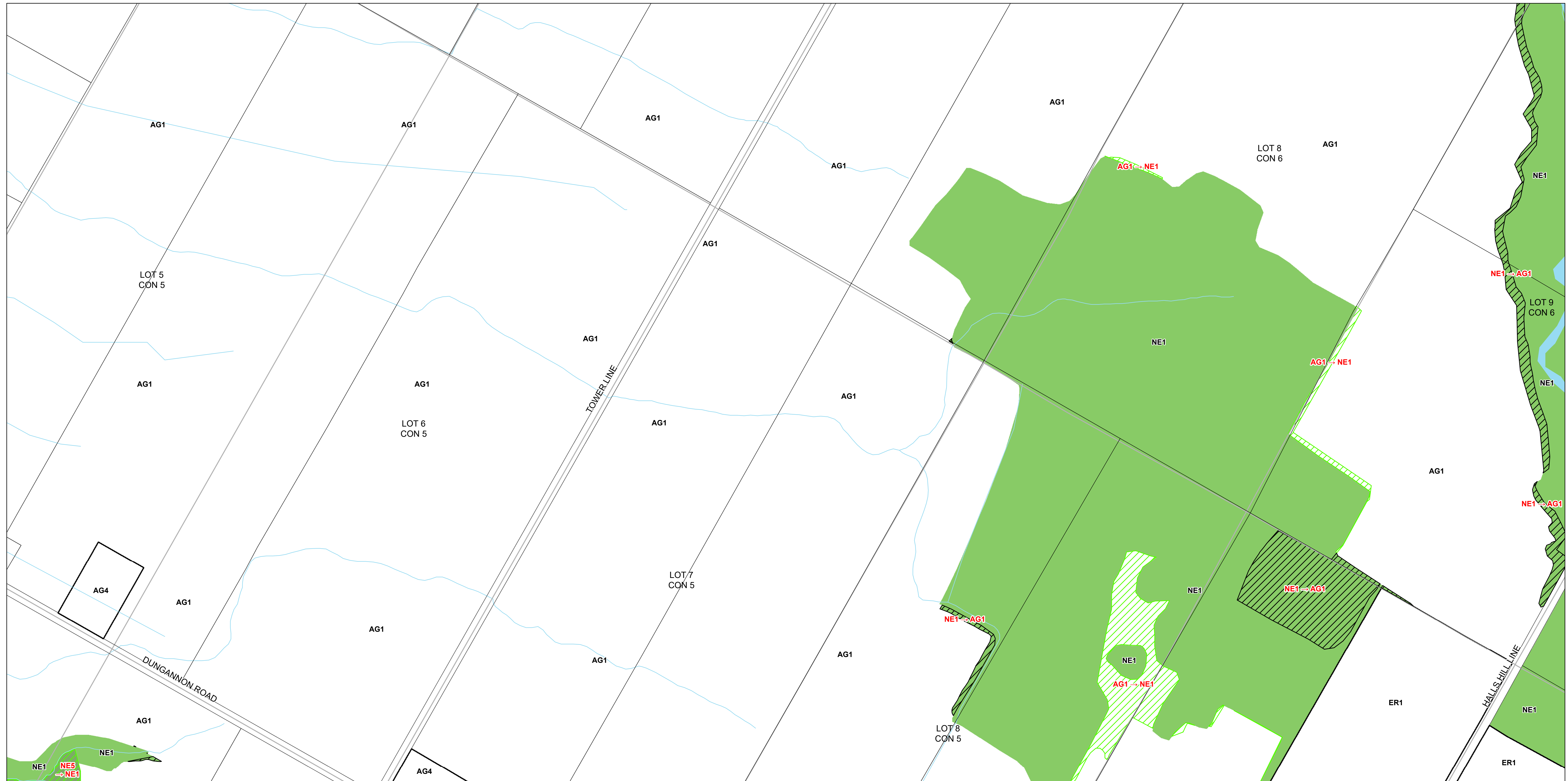
Produced by the County of Huron GIS Services with data supplied under License by Members of the Ontario Geospatial Data Exchange, MVCA, ABCA, SVCA, UTRCA and MNR&F. Orthoimagery flown in 2015. This map is illustrative only. Do not rely on it as a precise indicator of routes, feature locations, nor as a guide to navigation. Copyright © King's Printer 2023.

Last Modified 7/13/2023



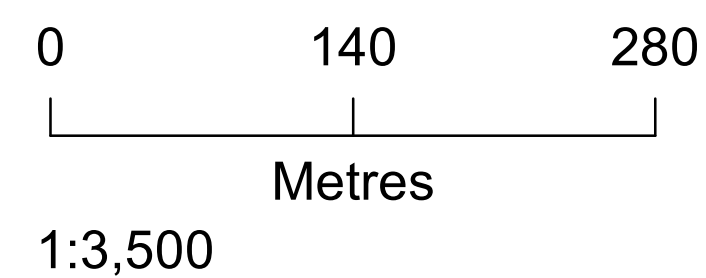
D13
INDEX

- Municipal Boundary
- Lots and Concessions
- Property Boundary
- Proposed Change to Zone
- Proposed Change to Natural Environment Zone
- NE1 Zone
- NE5 Zone



Produced by the County of Huron GIS Services with data supplied under License by Members of the Ontario Geospatial Data Exchange, MVCA, ABCA, SVCA, UTRCA and MNR&F. Orthoimagery flown in 2015. This map is illustrative only. Do not rely on it as a precise indicator of routes, feature locations, nor as a guide to navigation. Copyright © King's Printer 2023.

Last Modified 7/13/2023



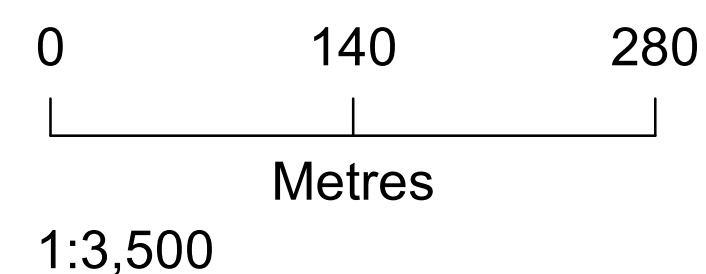
D14 INDEX

- Municipal Boundary
- Lots and Concessions
- Property Boundary
- Proposed Change to Zone
- Proposed Change to Natural Environment Zone
- NE1 Zone
- NE5 Zone



Produced by the County of Huron GIS Services with data supplied under License by Members of the Ontario Geospatial Data Exchange, MVCA, ABCA, SVCA, UTRCA and MNR&F. Orthoimagery flown in 2015. This map is illustrative only. Do not rely on it as a precise indicator of routes, feature locations, nor as a guide to navigation. Copyright © King's Printer 2023.

Last Modified 7/13/2023



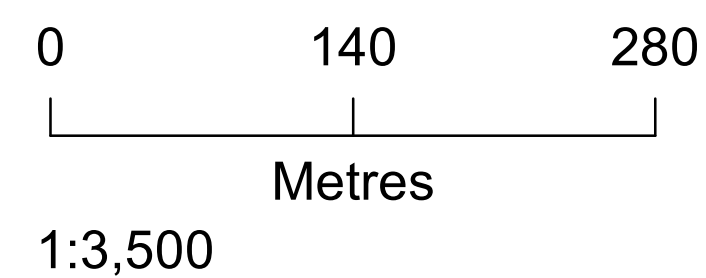
D15 INDEX

- Municipal Boundary
- Lots and Concessions
- Property Boundary
- Proposed Change to Zone
- Proposed Change to Natural Environment Zone
- NE1 Zone
- NE5 Zone



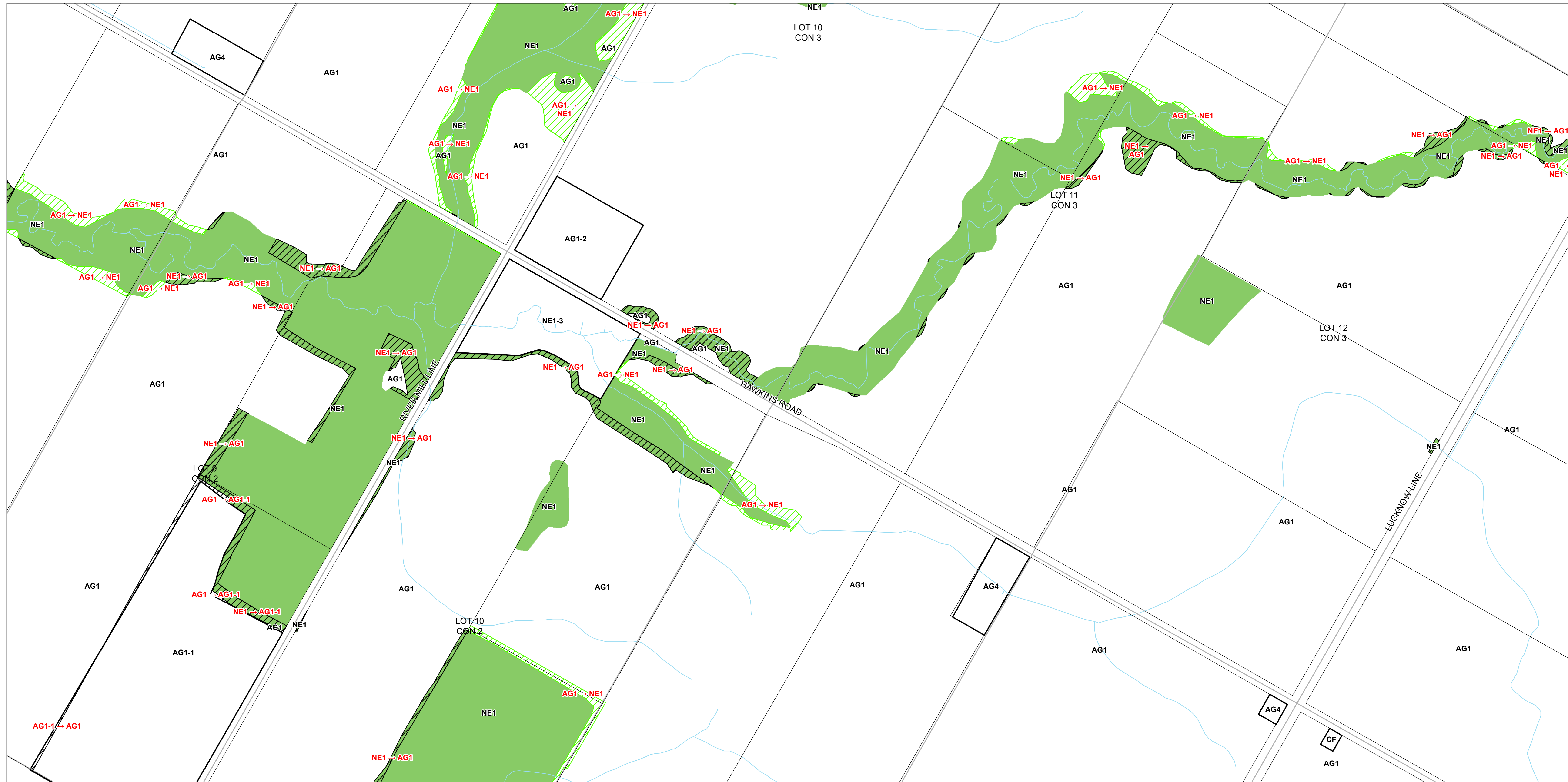
Produced by the County of Huron GIS Services with data supplied under License by Members of the Ontario Geospatial Data Exchange, MVCA, ABCA, SVCA, UTRCA and MNR&F. Orthoimagery flown in 2015. This map is illustrative only. Do not rely on it as a precise indicator of routes, feature locations, nor as a guide to navigation. Copyright © King's Printer 2023.

Last Modified 7/13/2023



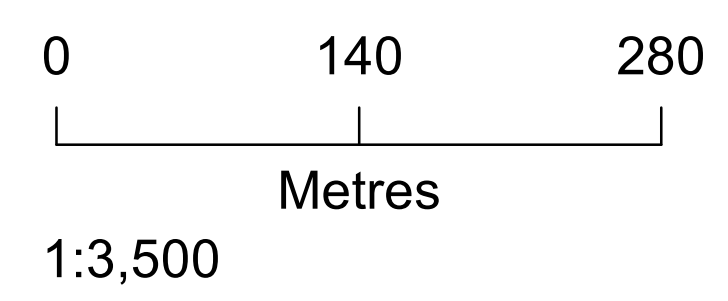
D16 INDEX

- Municipal Boundary
- Lots and Concessions
- Property Boundary
- Proposed Change to Zone
- Proposed Change to Natural Environment Zone
- NE1 Zone
- NE5 Zone



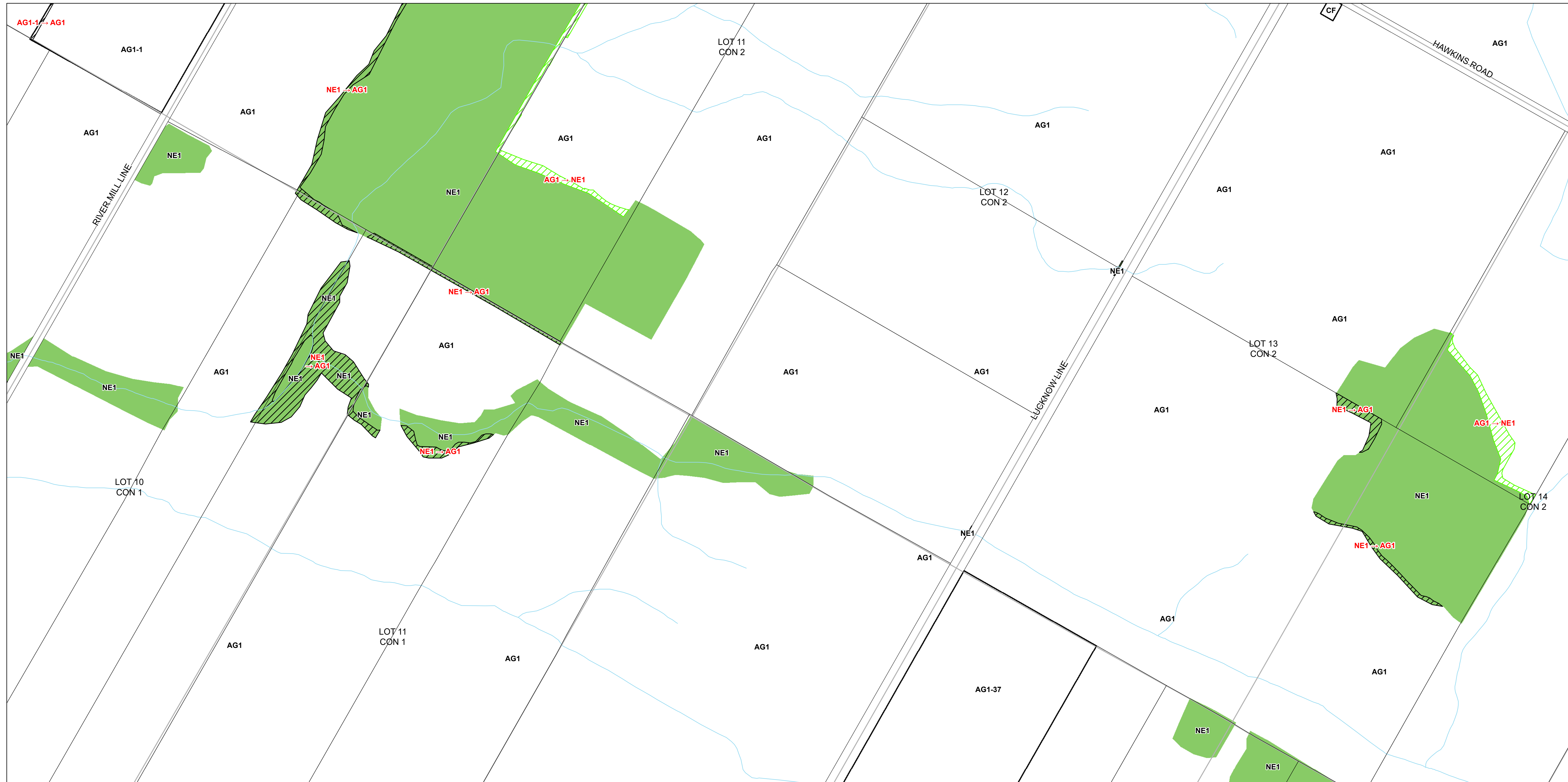
Produced by the County of Huron GIS Services with data supplied under License by Members of the Ontario Geospatial Data Exchange, MVCA, ABCA, SVCA, UTRCA and MNR&F. Orthoimagery flown in 2015. This map is illustrative only. Do not rely on it as a precise indicator of routes, feature locations, nor as a guide to navigation. Copyright © King's Printer 2023.

Last Modified 7/13/2023



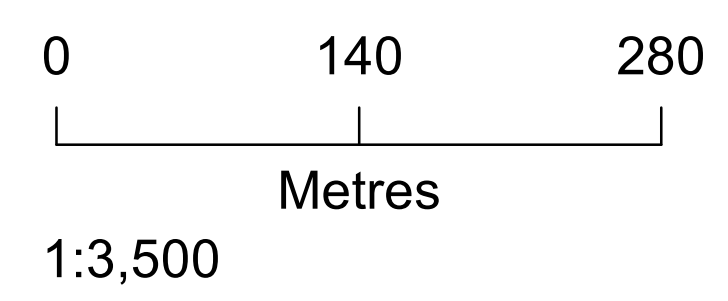
D17 INDEX

- Municipal Boundary
- Lots and Concessions
- Property Boundary
- Proposed Change to Zone
- Proposed Change to Natural Environment Zone
- NE1 Zone
- NE5 Zone



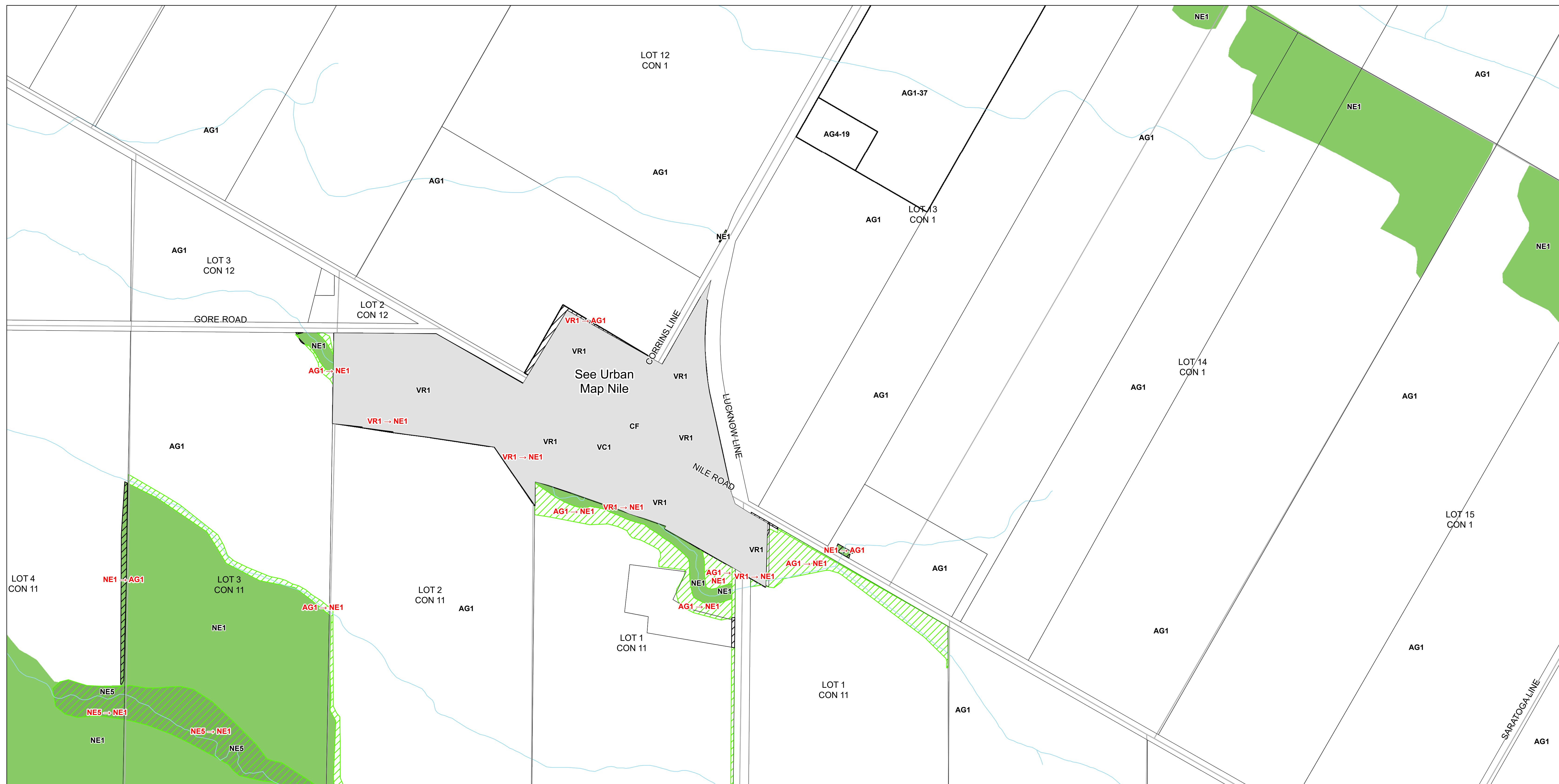

Produced by the County of Huron GIS Services with data supplied under License by Members of the Ontario Geospatial Data Exchange, MVCA, ABCA, SVCA, UTRCA and MNR&F. Orthoimagery flown in 2015. This map is illustrative only. Do not rely on it as a precise indicator of routes, feature locations, nor as a guide to navigation. Copyright © King's Printer 2023.

Last Modified 7/13/2023



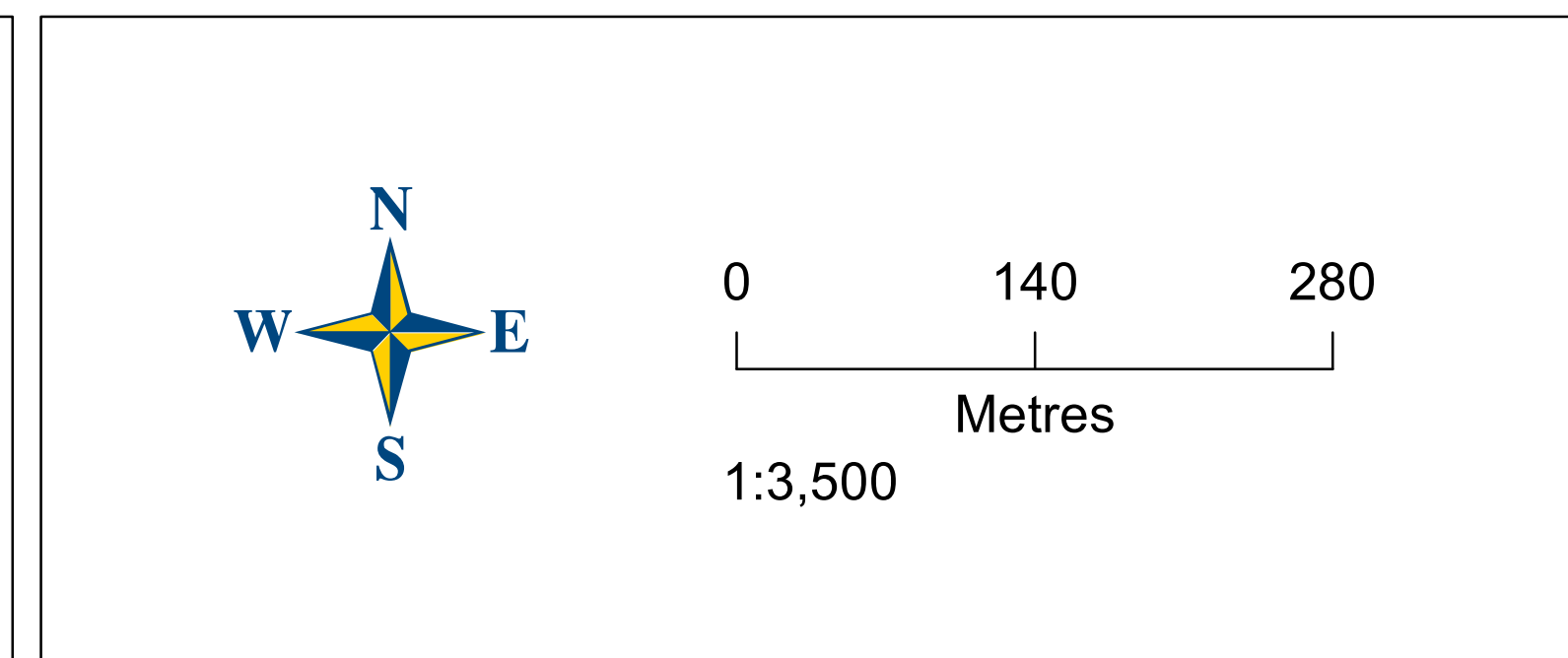
D18
INDEX

- Municipal Boundary
- Lots and Concessions
- Property Boundary
- Proposed Change to Zone
- Proposed Change to Natural Environment Zone
- NE1 Zone
- NE5 Zone











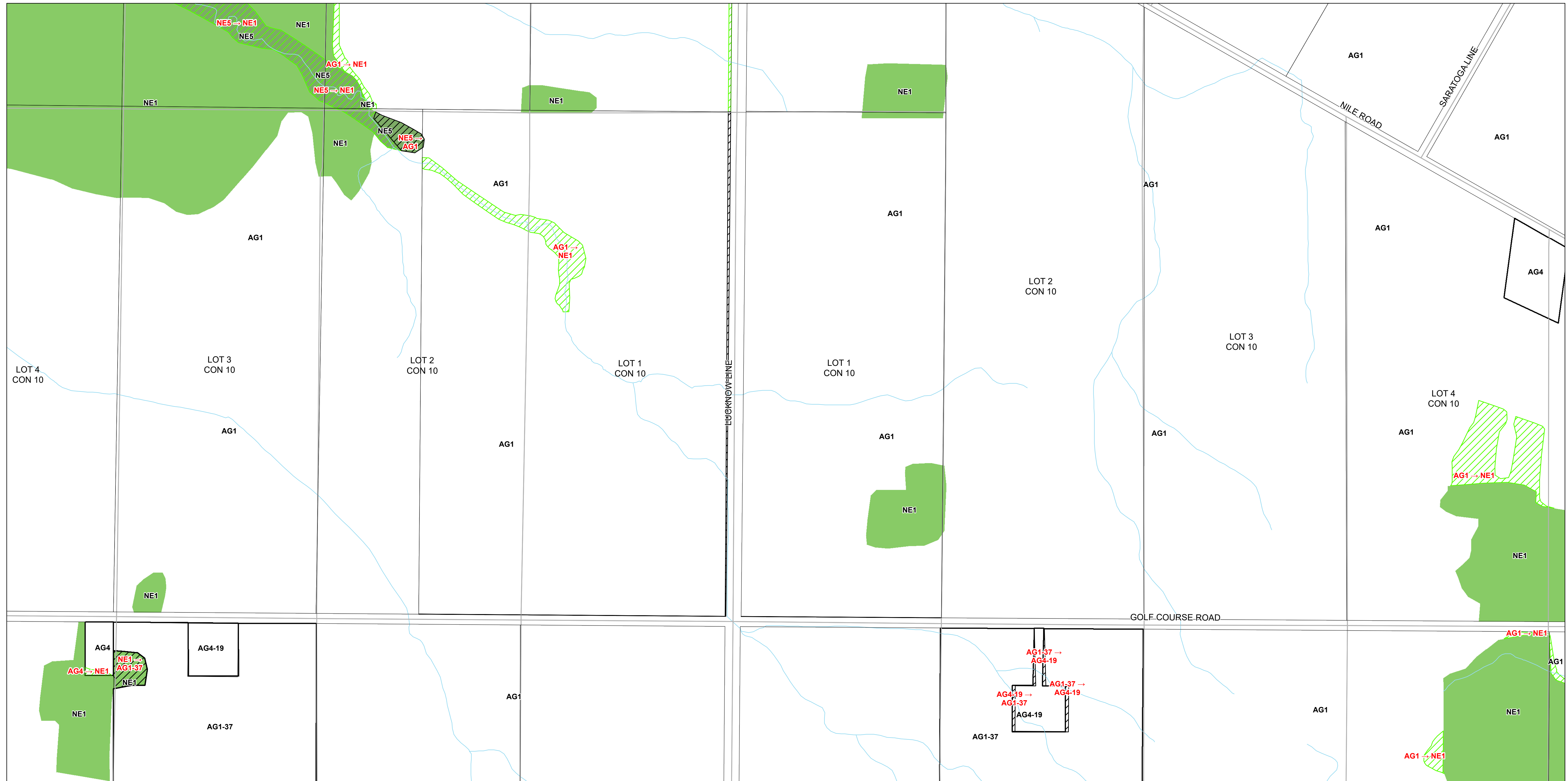
Produced by the County of Huron GIS Services with data supplied under License by Members of the Ontario Geospatial Data Exchange, MVCA, ABCA, SVCA, UTRCA and MNR&F. Orthoimagery flown in 2015. This map is illustrative only. Do not rely on it as a precise indicator of routes, feature locations, nor as a guide to navigation. Copyright © King's Printer 2023.

Last Modified 7/13/2023



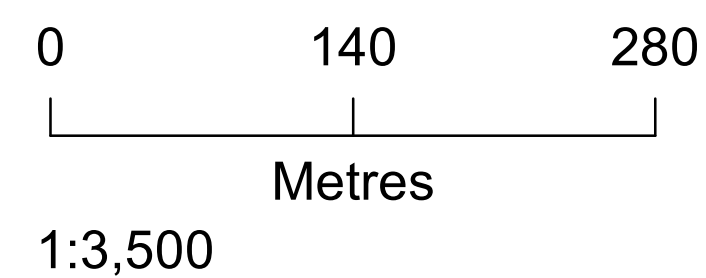
D19 INDEX

-  Municipal Boundary
-  Lots and Concessions
-  Property Boundary
-  Proposed Change to Zone
-  Proposed Change to Natural Environment Zone
-  NE1 Zone
-  NE5 Zone



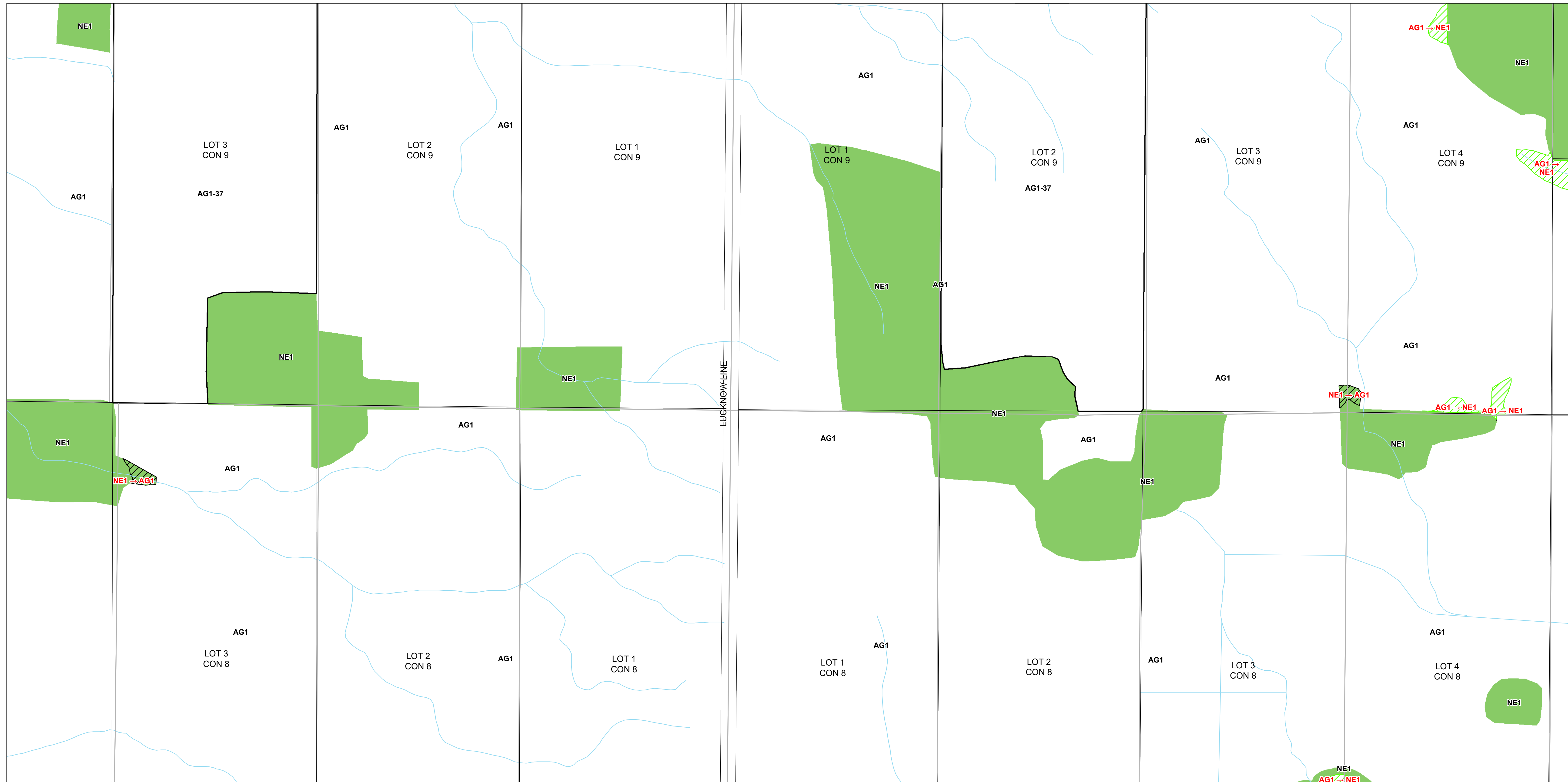
Produced by the County of Huron GIS Services with data supplied under License by Members of the Ontario Geospatial Data Exchange, MVCA, ABCA, SVCA, UTRCA and MNR&F. Orthoimagery flown in 2015. This map is illustrative only. Do not rely on it as a precise indicator of routes, feature locations, nor as a guide to navigation. Copyright © King's Printer 2023.

Last Modified 7/13/2023



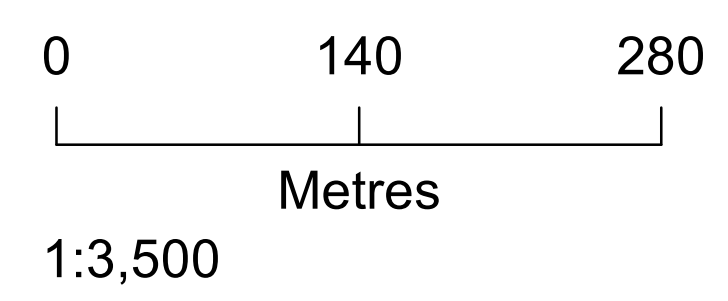
D20
INDEX

- Municipal Boundary
- Lots and Concessions
- Property Boundary
- Proposed Change to Zone
- Proposed Change to Natural Environment Zone
- NE1 Zone
- NE5 Zone



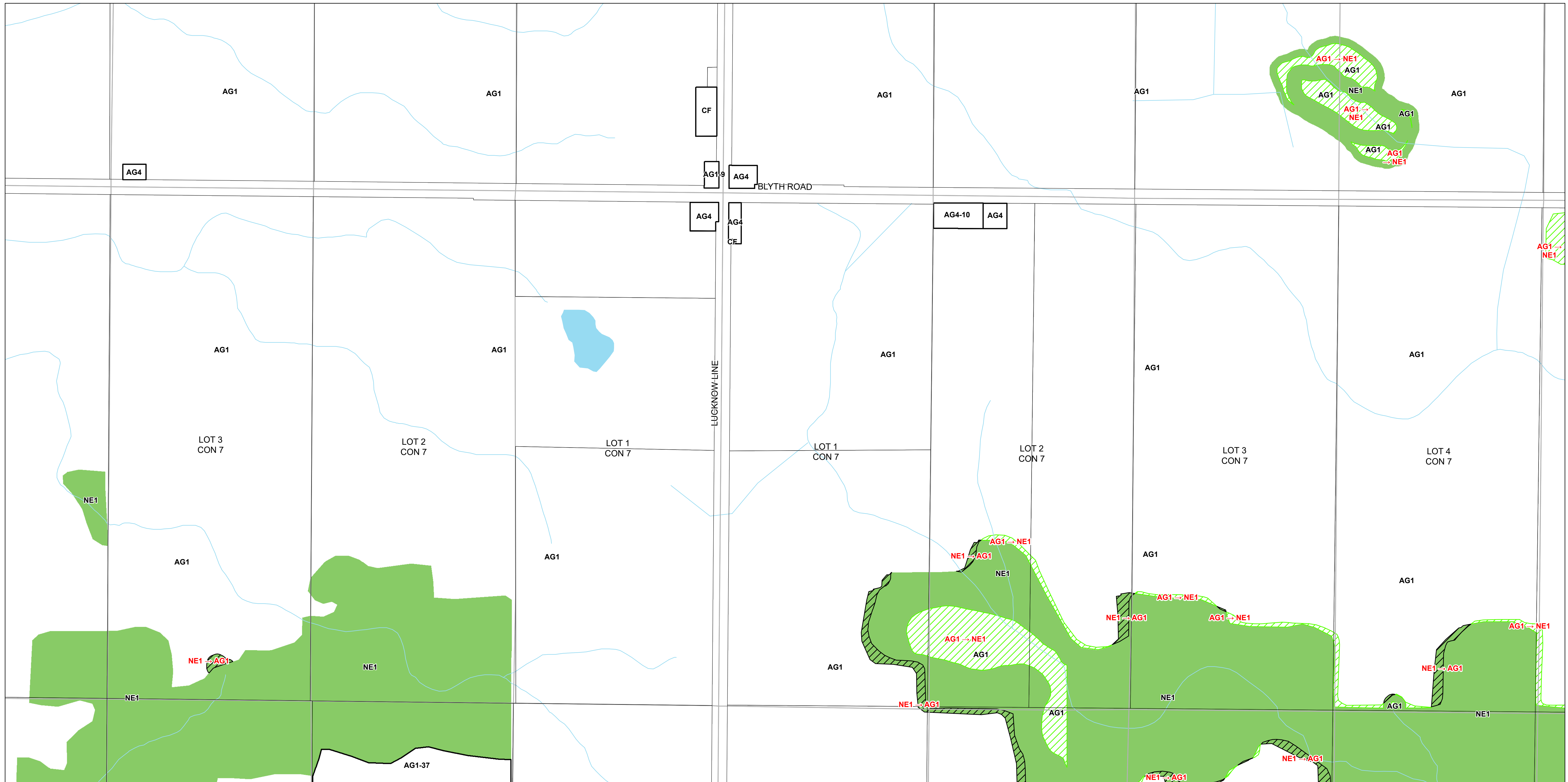

Produced by the County of Huron GIS Services with data supplied under License by Members of the Ontario Geospatial Data Exchange, MVCA, ABCA, SVCA, UTRCA and MNR&F. Orthoimagery flown in 2015. This map is illustrative only. Do not rely on it as a precise indicator of routes, feature locations, nor as a guide to navigation. Copyright © King's Printer 2023.

Last Modified 7/13/2023




D21
INDEX

- Municipal Boundary
- Lots and Concessions
- Property Boundary
- Proposed Change to Zone
- Proposed Change to Natural Environment Zone
- NE1 Zone
- NE5 Zone



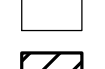
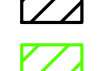



Produced by the County of Huron GIS Services with data supplied under License by Members of the Ontario Geospatial Data Exchange, MVCA, ABCA, SVCA, UTRCA and MNR&F. Orthoimagery flown in 2015. This map is illustrative only. Do not rely on it as a precise indicator of routes, feature locations, nor as a guide to navigation. Copyright © King's Printer 2023.

Last Modified 7/13/2023



0 140 280
Metres
1:3,500

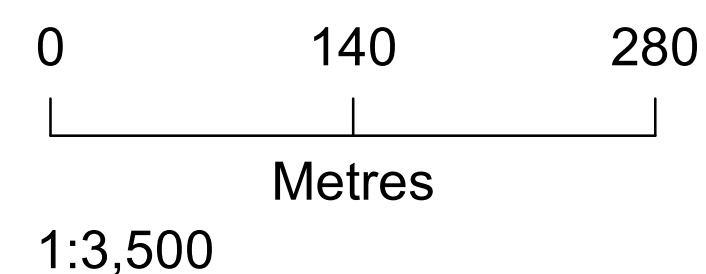
D22
INDEX

-  Municipal Boundary
-  Lots and Concessions
-  Property Boundary
-  Proposed Change to Zone
-  Proposed Change to Natural Environment Zone
-  NE1 Zone
-  NE5 Zone



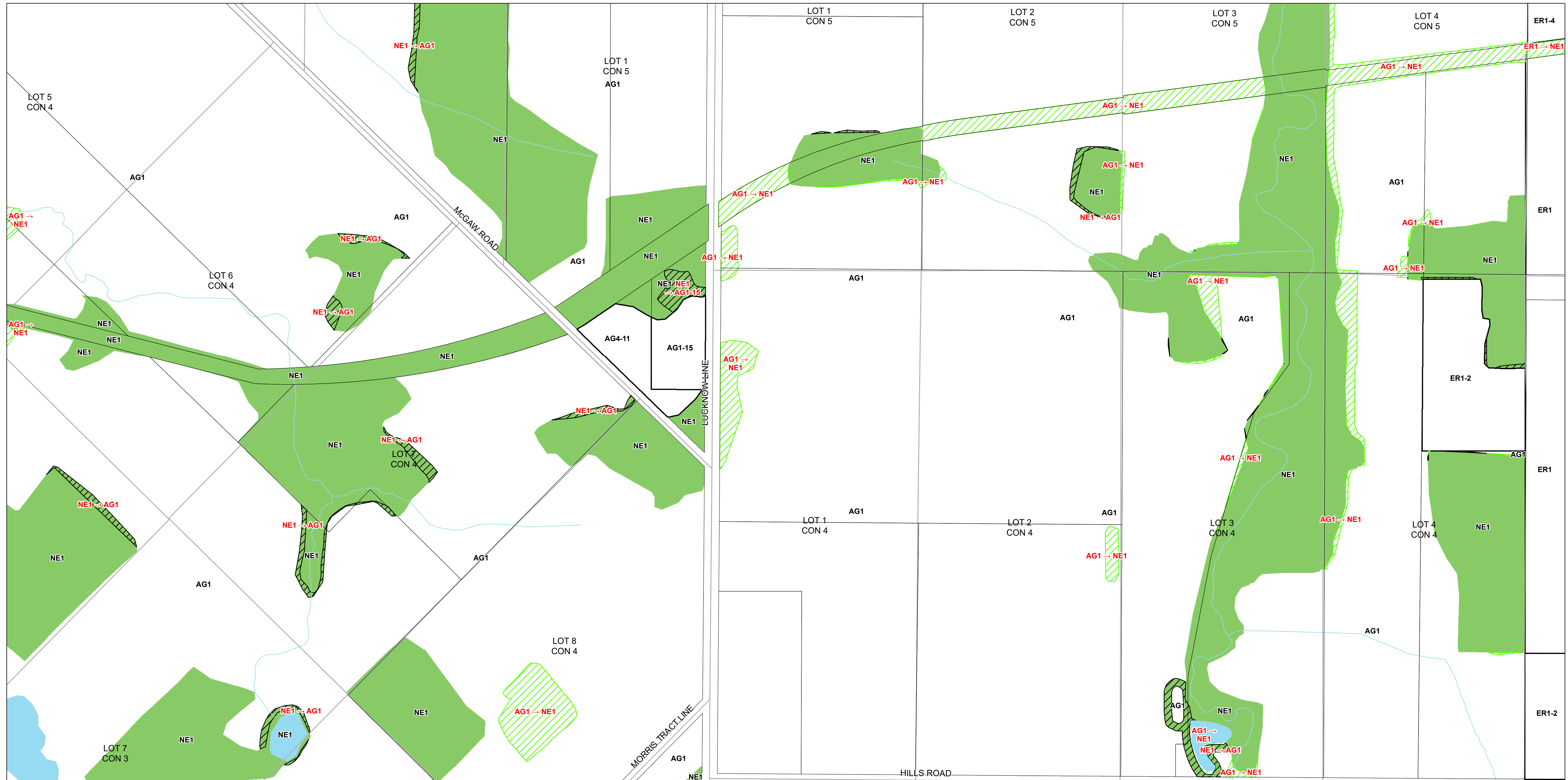
Produced by the County of Huron GIS Services with data supplied under License by Members of the Ontario Geospatial Data Exchange, MVCA, ABCA, SVCA, UTRCA and MNR&F. Orthoimagery flown in 2015. This map is illustrative only. Do not rely on it as a precise indicator of routes, feature locations, nor as a guide to navigation. Copyright © King's Printer 2023.


Last Modified 7/13/2023



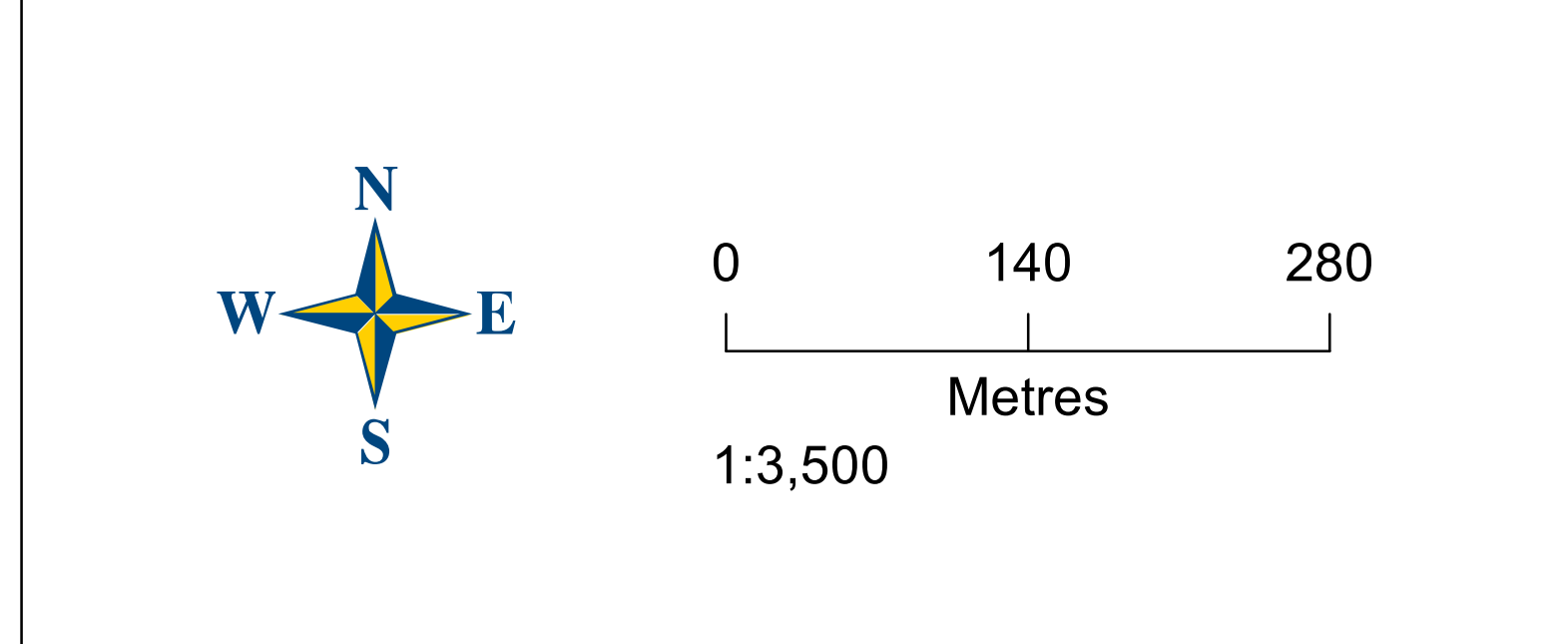
D23 INDEX

- Municipal Boundary
- Lots and Concessions
- Property Boundary
- Proposed Change to Zone
- Proposed Change to Natural Environment Zone
- NE1 Zone
- NE5 Zone











 Produced by the County of Huron GIS Services with data supplied under License by Members of the Ontario Geospatial Data Exchange, MVCA, ABCA, SVCA, UTRCA and MNR&F. Orthoimagery flown in 2015. This map is illustrative only. Do not rely on it as a precise indicator of routes, feature locations, nor as a guide to navigation. Copyright © King's Printer 2023.

Last Modified 7/13/2023



D24

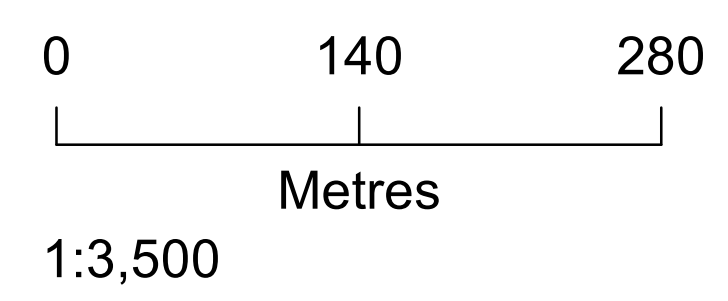
INDEX

-  Municipal Boundary
-  Lots and Concessions
-  Property Boundary
-  Proposed Change to Zone
-  Proposed Change to Natural Environment Zone
-  NE1 Zone
-  NE5 Zone



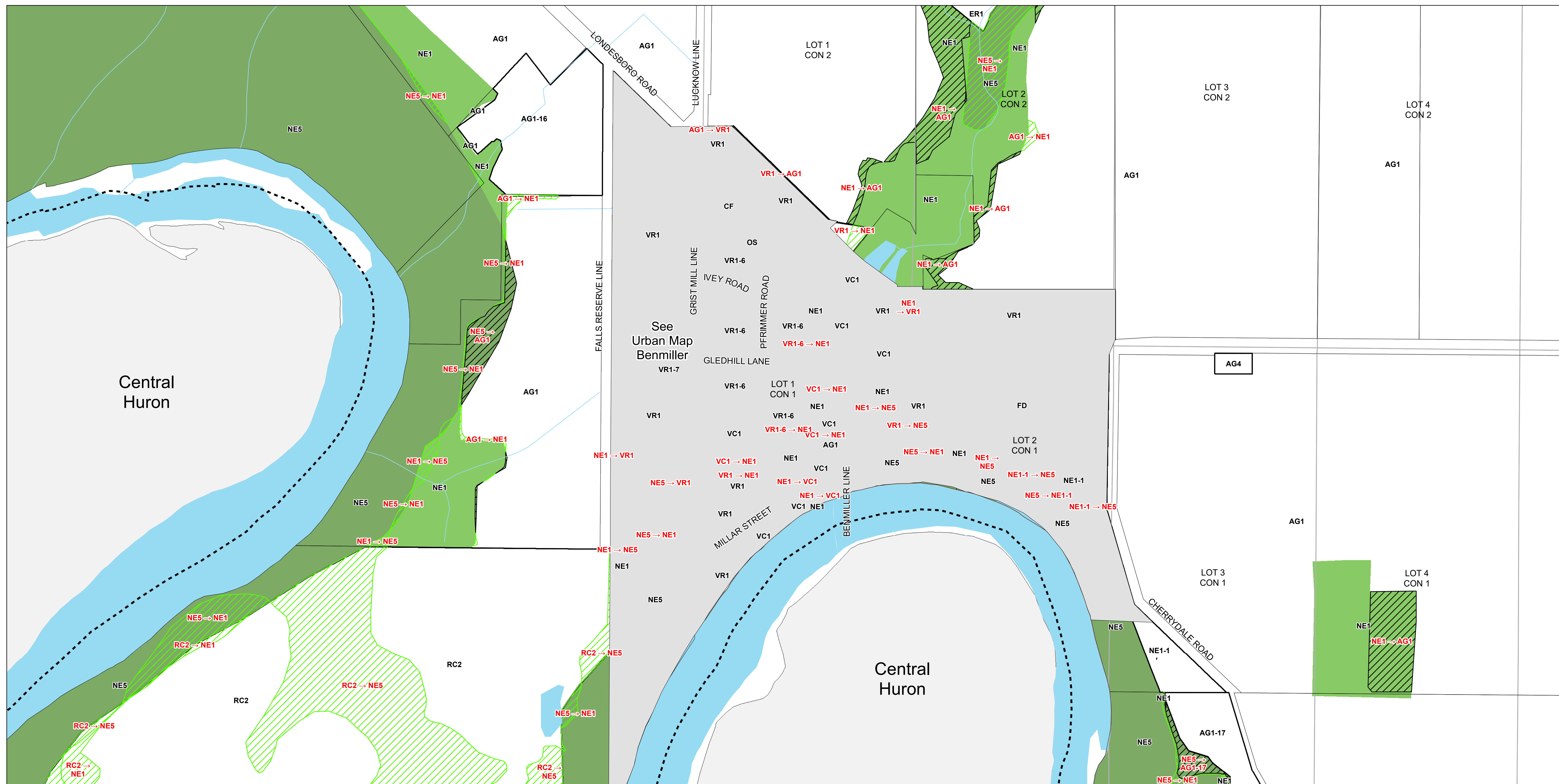
Produced by the County of Huron GIS Services with data supplied under License by Members of the Ontario Geospatial Data Exchange, MVCA, ABCA, SVCA, UTRCA and MNR&F. Orthoimagery flown in 2015. This map is illustrative only. Do not rely on it as a precise indicator of routes, feature locations, nor as a guide to navigation. Copyright © King's Printer 2023.


Last Modified 7/13/2023



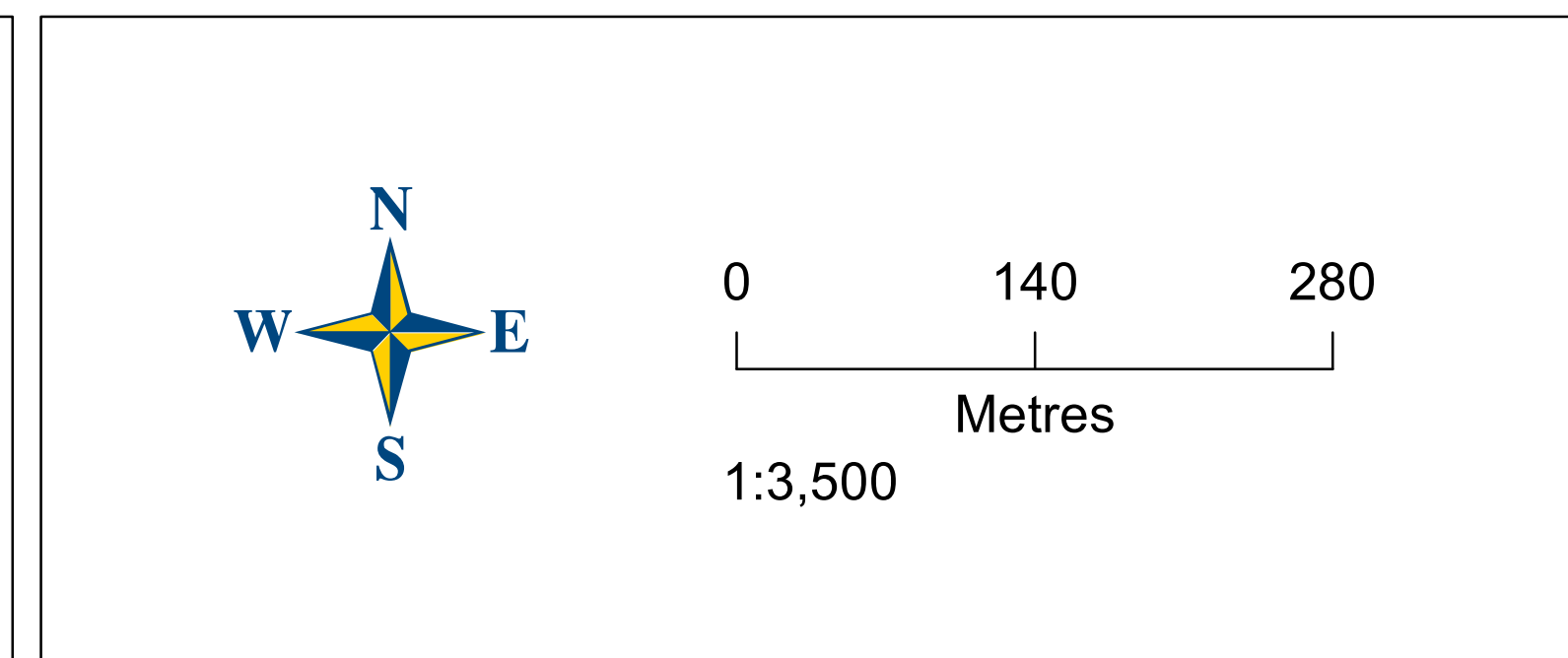
D25 INDEX

- Municipal Boundary
- Lots and Concessions
- Property Boundary
- Proposed Change to Zone
- Proposed Change to Natural Environment Zone
- NE1 Zone
- NE5 Zone











 Produced by the County of Huron GIS Services with data supplied under License by Members of the Ontario Geospatial Data Exchange, MVCA, ABCA, SVCA, UTRCA and MNR&F. Orthoimagery flown in 2015. This map is illustrative only. Do not rely on it as a precise indicator of routes, feature locations, nor as a guide to navigation. Copyright © King's Printer 2023.

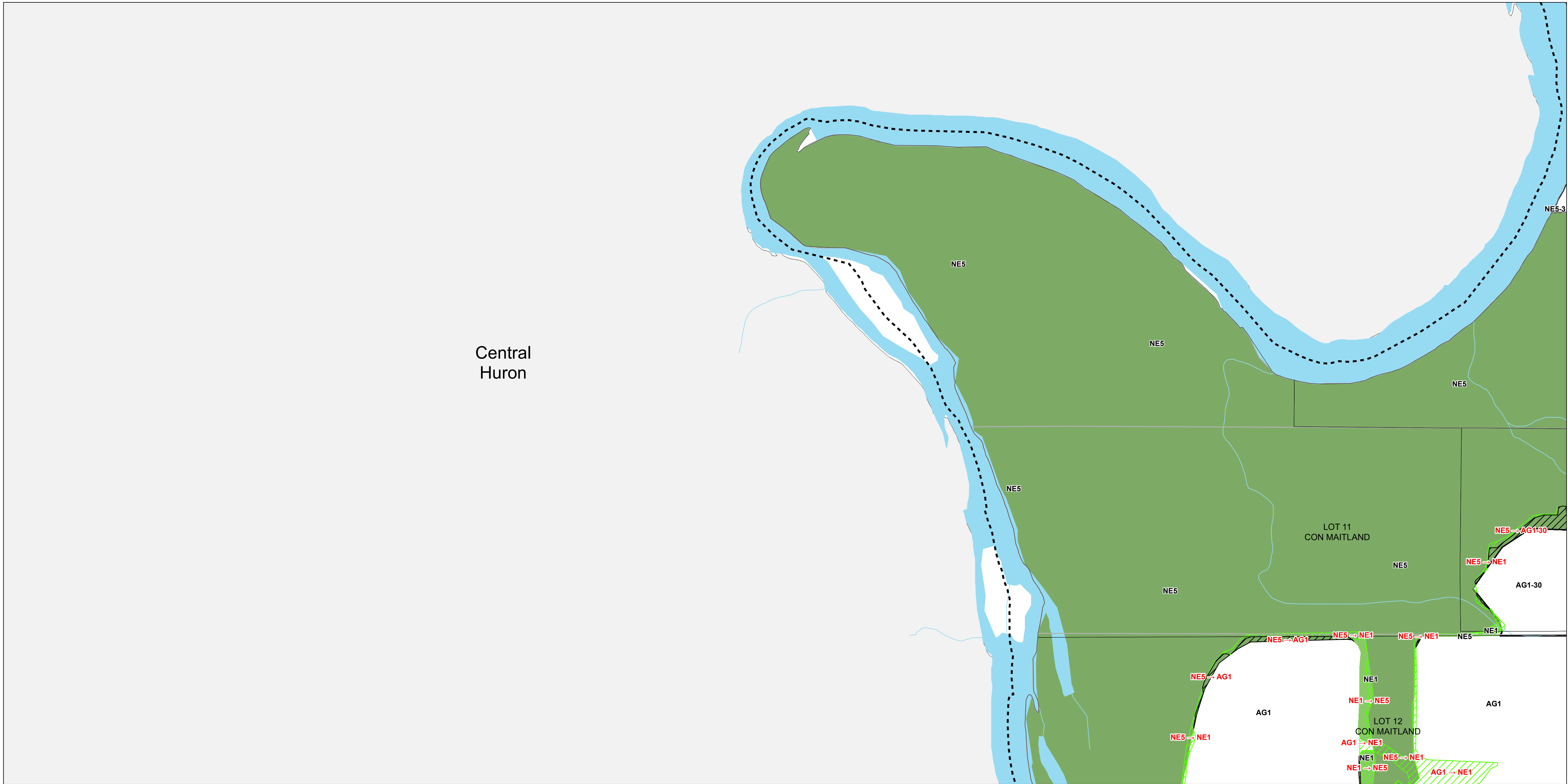
Last Modified 7/13/2023




D26

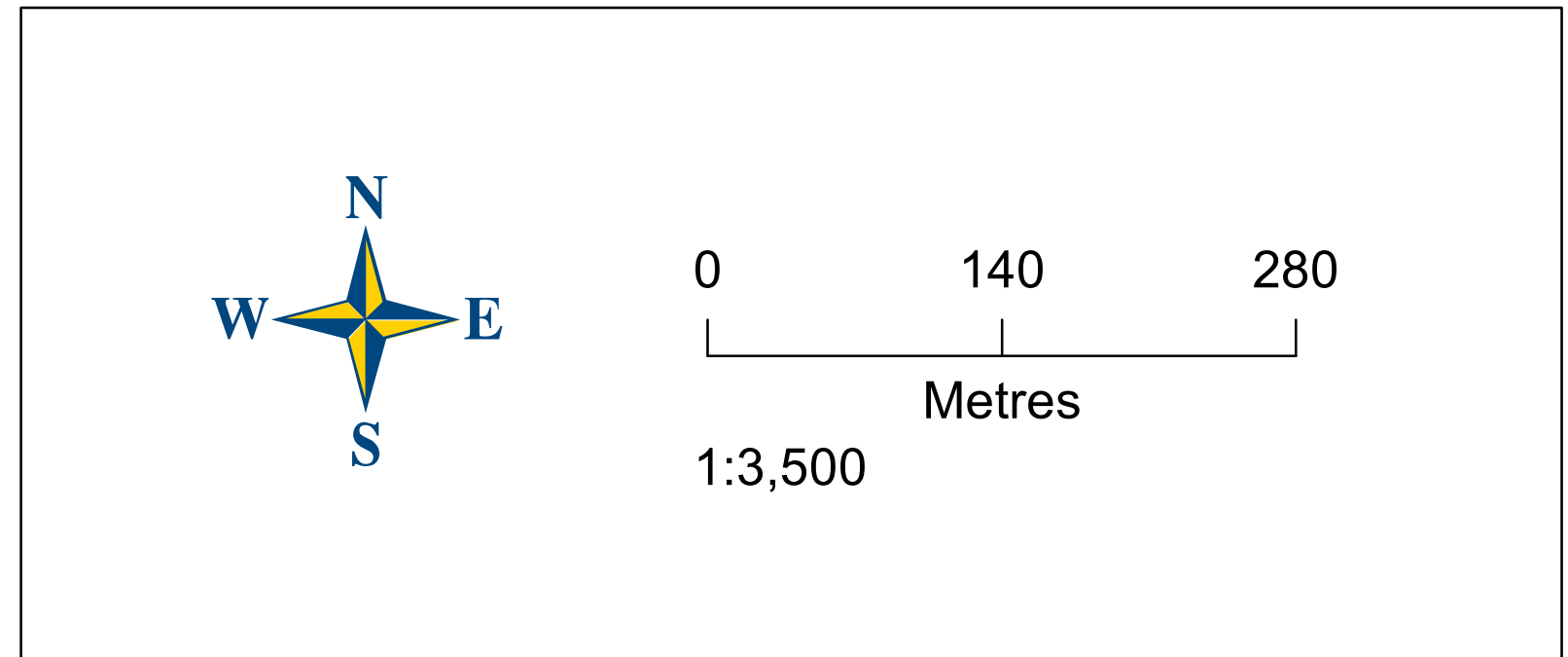
INDEX

-  Municipal Boundary
-  Lots and Concessions
-  Property Boundary
-  Proposed Change to Zone
-  Proposed Change to Natural Environment Zone
-  NE1 Zone
-  NE5 Zone











 Produced by the County of Huron GIS Services with data supplied under License by Members of the Ontario Geospatial Data Exchange, MVCA, ABCA, SVCA, UTRCA and MNR&F. Orthoimagery flown in 2015. This map is illustrative only. Do not rely on it as a precise indicator of routes, feature locations, nor as a guide to navigation. Copyright © King's Printer 2023.

Last Modified 7/13/2023



D28
 INDEX

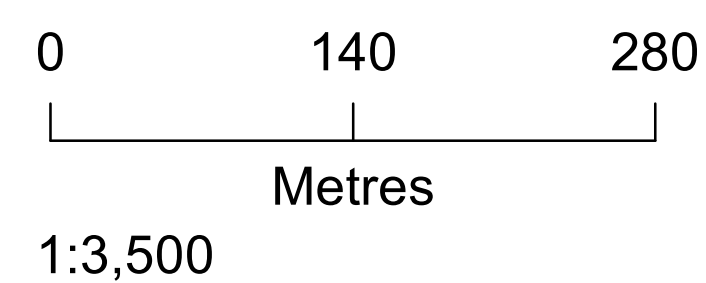
-  Municipal Boundary
-  Lots and Concessions
-  Property Boundary
-  Proposed Change to Zone
-  Proposed Change to Natural Environment Zone
-  NE1 Zone
-  NE5 Zone

Central
Huron



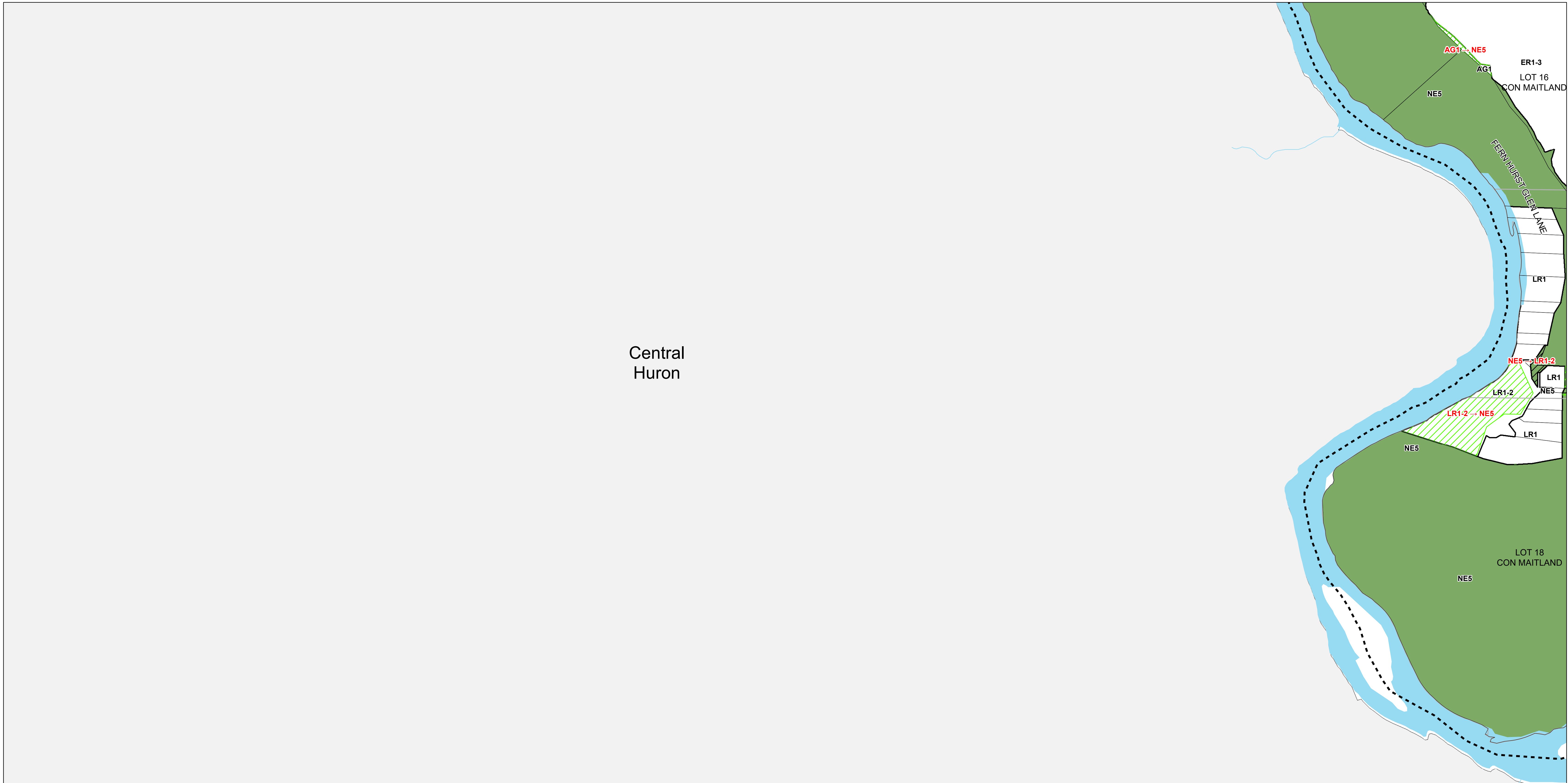
Produced by the County of Huron GIS Services with data supplied under License by Members of the Ontario Geospatial Data Exchange, MVCA, ABCA, SVCA, UTRCA and MNR&F. Orthoimagery flown in 2015. This map is illustrative only. Do not rely on it as a precise indicator of routes, feature locations, nor as a guide to navigation. Copyright © King's Printer 2023.


Last Modified 7/13/2023



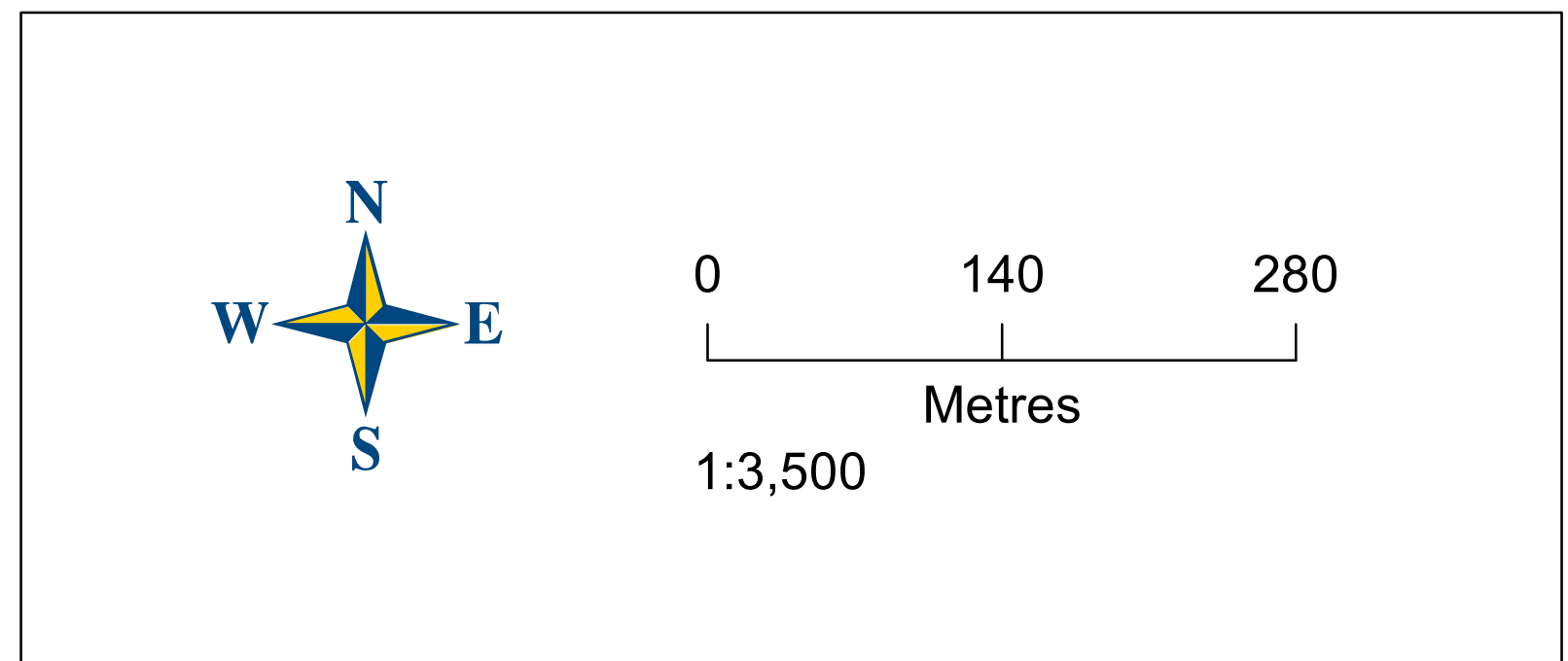
D29 INDEX

- Municipal Boundary
- Lots and Concessions
- Property Boundary
- Proposed Change to Zone
- Proposed Change to Natural Environment Zone
- NE1 Zone
- NE5 Zone











 Produced by the County of Huron GIS Services with data supplied under License by Members of the Ontario Geospatial Data Exchange, MVCA, ABCA, SVCA, UTRCA and MNR&F. Orthoimagery flown in 2015. This map is illustrative only. Do not rely on it as a precise indicator of routes, feature locations, nor as a guide to navigation. Copyright © King's Printer 2023.

Last Modified 7/13/2023



D30
INDEX

-  Municipal Boundary
-  Lots and Concessions
-  Property Boundary
-  Proposed Change to Zone
-  Proposed Change to Natural Environment Zone
-  NE1 Zone
-  NE5 Zone