

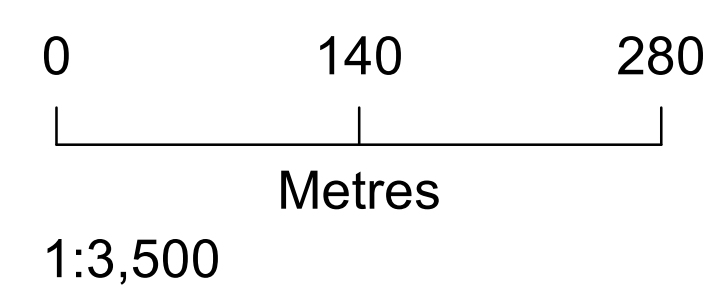
Bruce County

See Urban Map Lochalsh



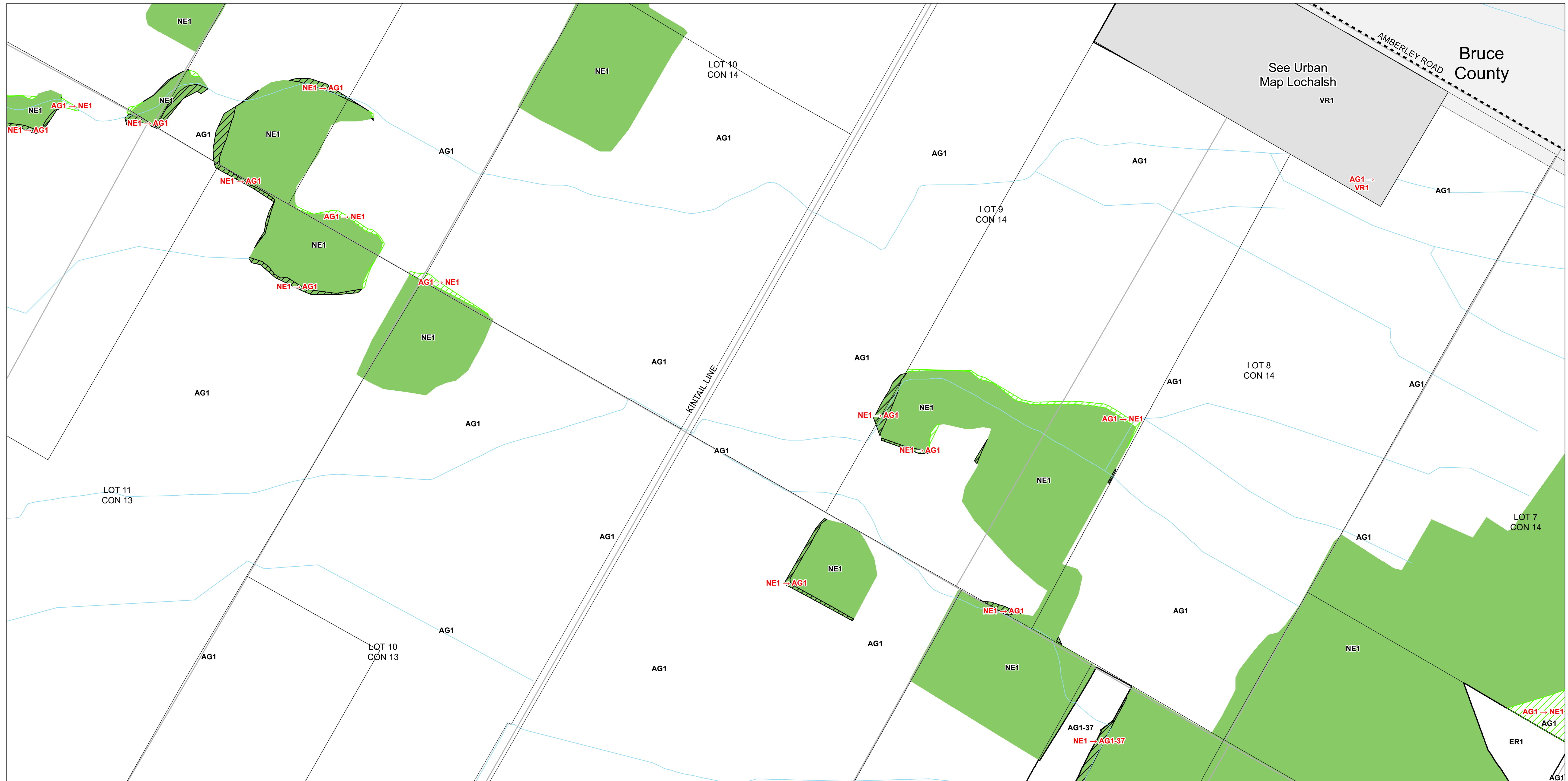
Produced by the County of Huron GIS Services with data supplied under License by Members of the Ontario Geospatial Data Exchange, MVCA, ABCA, SVCA, UTRCA and MNR&F. Orthoimagery flown in 2015. This map is illustrative only. Do not rely on it as a precise indicator of routes, feature locations, nor as a guide to navigation. Copyright © King's Printer 2023.

Last Modified 7/13/2023



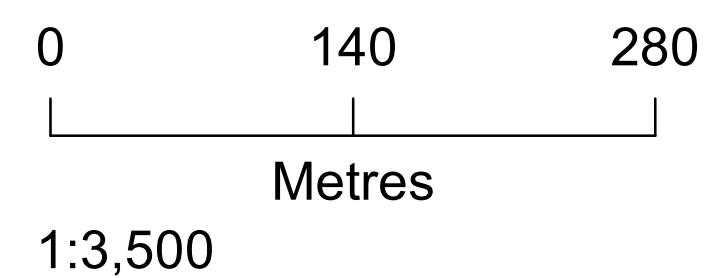
**C03**  
INDEX

- Municipal Boundary
- Lots and Concessions
- Property Boundary
- Proposed Change to Zone
- Proposed Change to Natural Environment Zone
- NE1 Zone
- NE5 Zone



Produced by the County of Huron GIS Services with data supplied under License by Members of the Ontario Geospatial Data Exchange, MVCA, ABCA, SVCA, UTRCA and MNR&F. Orthoimagery flown in 2015. This map is illustrative only. Do not rely on it as a precise indicator of routes, feature locations, nor as a guide to navigation. Copyright © King's Printer 2023.


Last Modified 7/13/2023



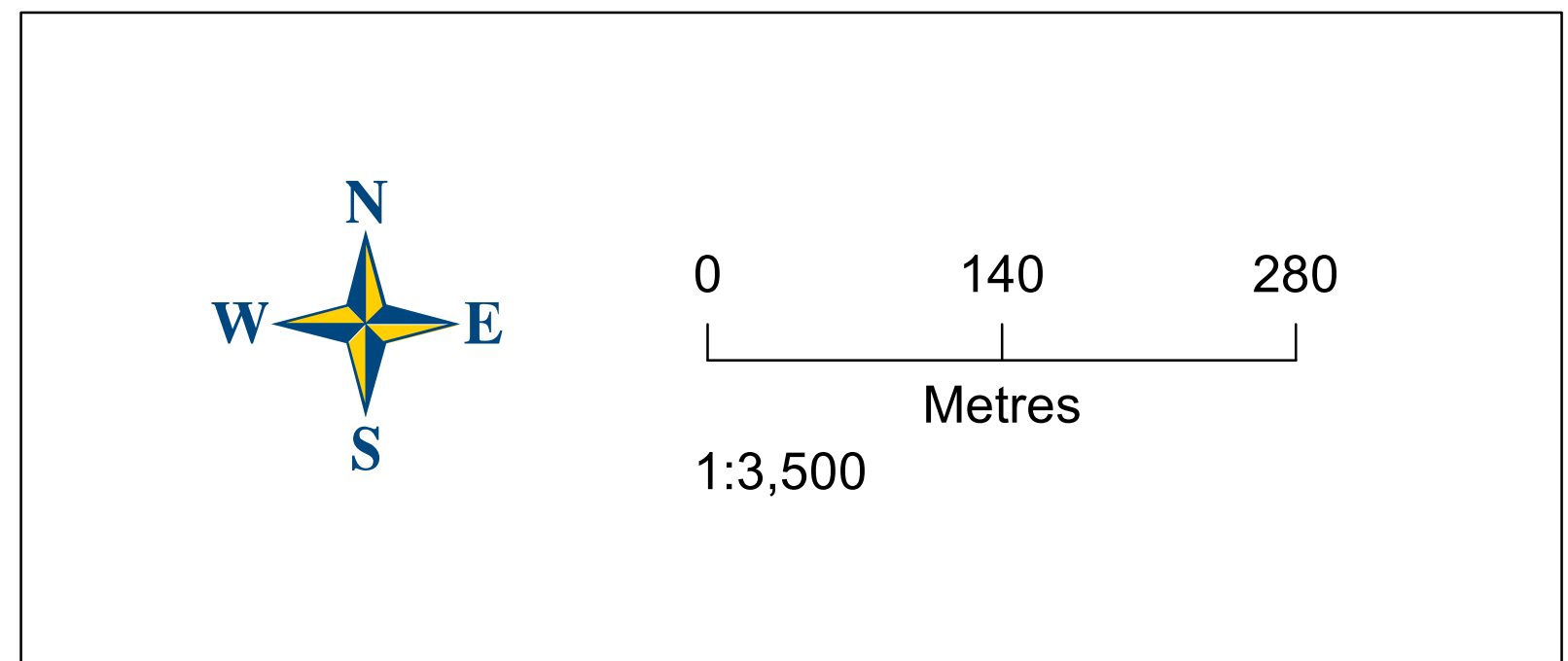
## C04 INDEX

- Municipal Boundary
- Lots and Concessions
- Property Boundary
- Proposed Change to Zone
- Proposed Change to Natural Environment Zone
- NE1 Zone
- NE5 Zone











 Produced by the County of Huron GIS Services with data supplied under License by Members of the Ontario Geospatial Data Exchange, MVCA, ABCA, SVCA, UTRCA and MNR&F. Orthoimagery flown in 2015. This map is illustrative only. Do not rely on it as a precise indicator of routes, feature locations, nor as a guide to navigation. Copyright © King's Printer 2023.

Last Modified 7/13/2023



C05

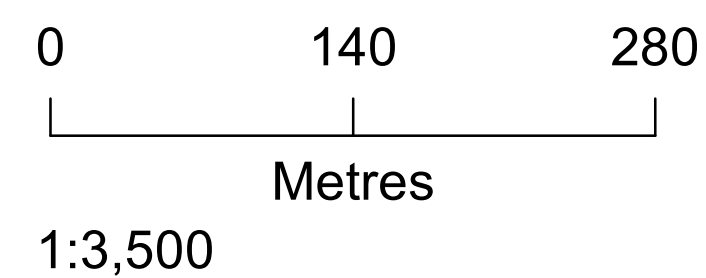
INDEX

-  Municipal Boundary
-  Lots and Concessions
-  Property Boundary
-  Proposed Change to Zone
-  Proposed Change to Natural Environment Zone
-  NE1 Zone
-  NE5 Zone



Produced by the County of Huron GIS Services with data supplied under License by Members of the Ontario Geospatial Data Exchange, MVCA, ABCA, SVCA, UTRCA and MNR&F. Orthoimagery flown in 2015. This map is illustrative only. Do not rely on it as a precise indicator of routes, feature locations, nor as a guide to navigation. Copyright © King's Printer 2023.

Last Modified 7/13/2023



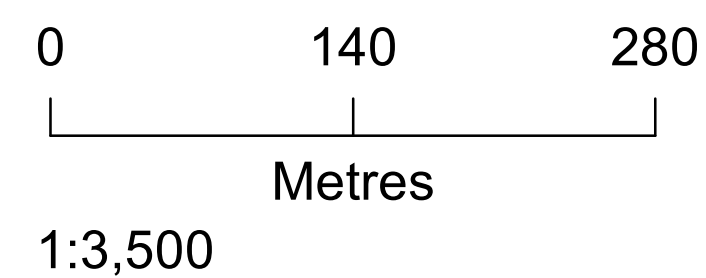
**C06**  
INDEX

- Municipal Boundary
- Lots and Concessions
- Property Boundary
- Proposed Change to Zone
- Proposed Change to Natural Environment Zone
- NE1 Zone
- NE5 Zone










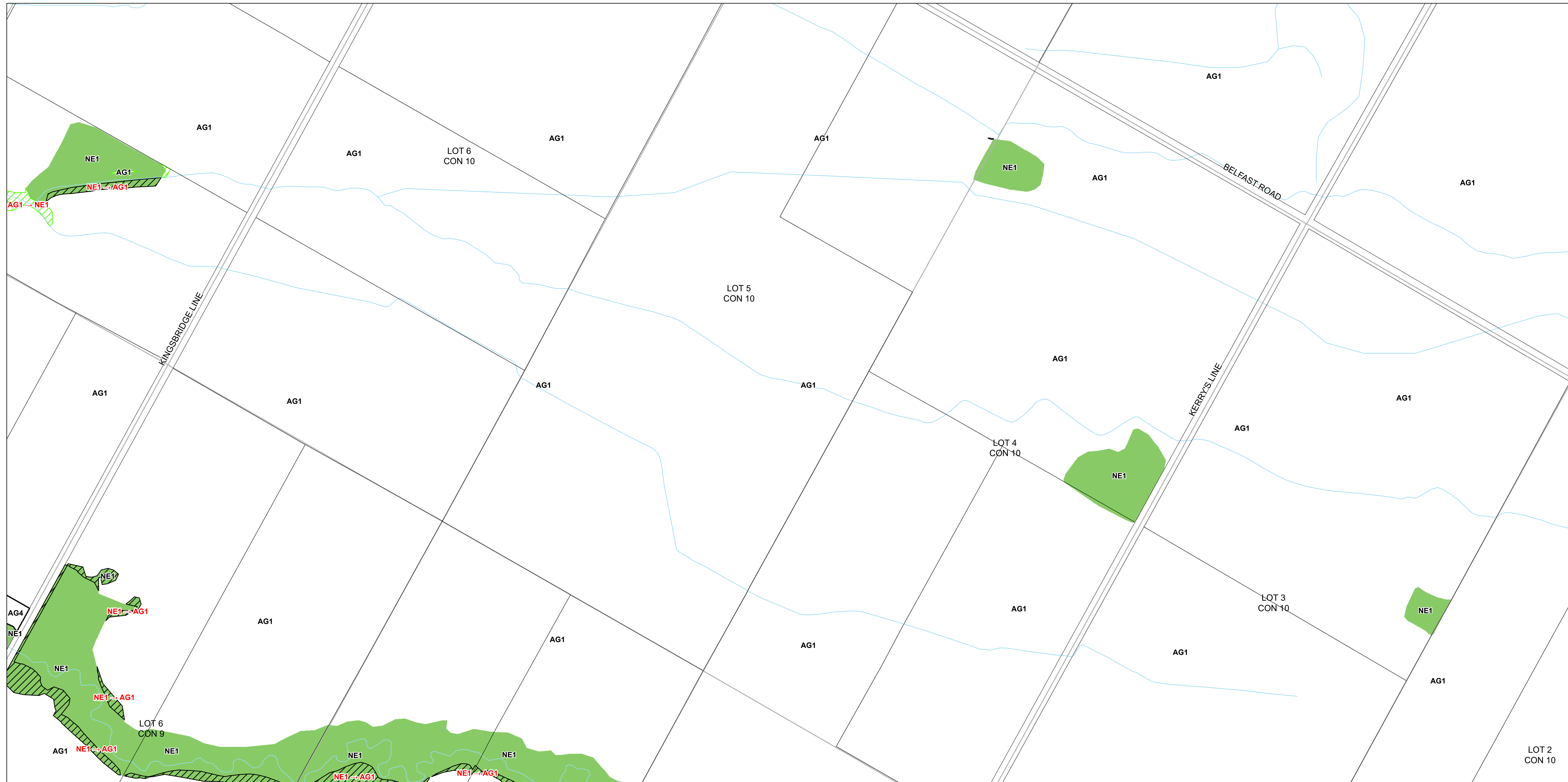
Produced by the County of Huron GIS Services with data supplied under License by Members of the Ontario Geospatial Data Exchange, MVCA, ABCA, SVCA, UTRCA and MNR&F. Orthoimagery flown in 2015. This map is illustrative only. Do not rely on it as a precise indicator of routes, feature locations, nor as a guide to navigation. Copyright © King's Printer 2023.


Last Modified 7/13/2023



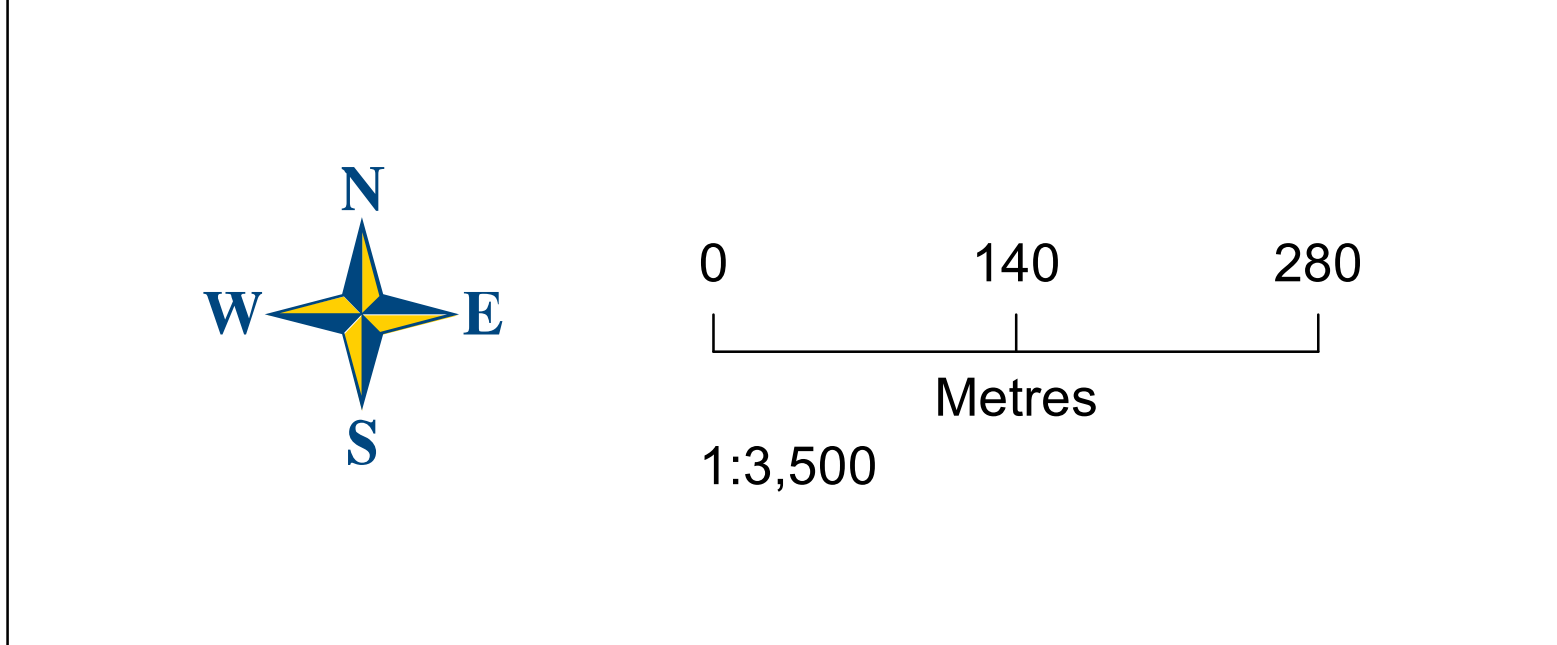
**C07**  
INDEX

-  Municipal Boundary
-  Lots and Concessions
-  Property Boundary
-  Proposed Change to Zone
-  Proposed Change to Natural Environment Zone
-  NE1 Zone
-  NE5 Zone











 Produced by the County of Huron GIS Services with data supplied under License by Members of the Ontario Geospatial Data Exchange, MVCA, ABCA, SVCA, UTRCA and MNR&F. Orthoimagery flown in 2015. This map is illustrative only. Do not rely on it as a precise indicator of routes, feature locations, nor as a guide to navigation. Copyright © King's Printer 2023.

Last Modified 7/13/2023



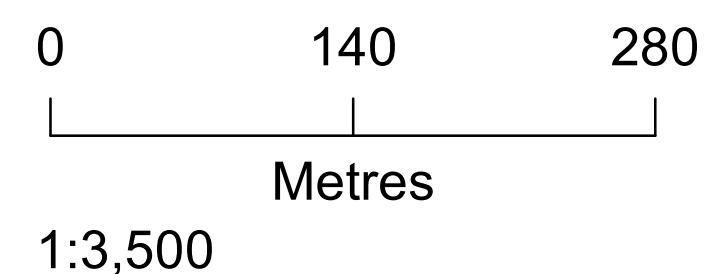
**C08**  
 INDEX

-  Municipal Boundary
-  Lots and Concessions
-  Property Boundary
-  Proposed Change to Zone
-  Proposed Change to Natural Environment Zone
-  NE1 Zone
-  NE5 Zone



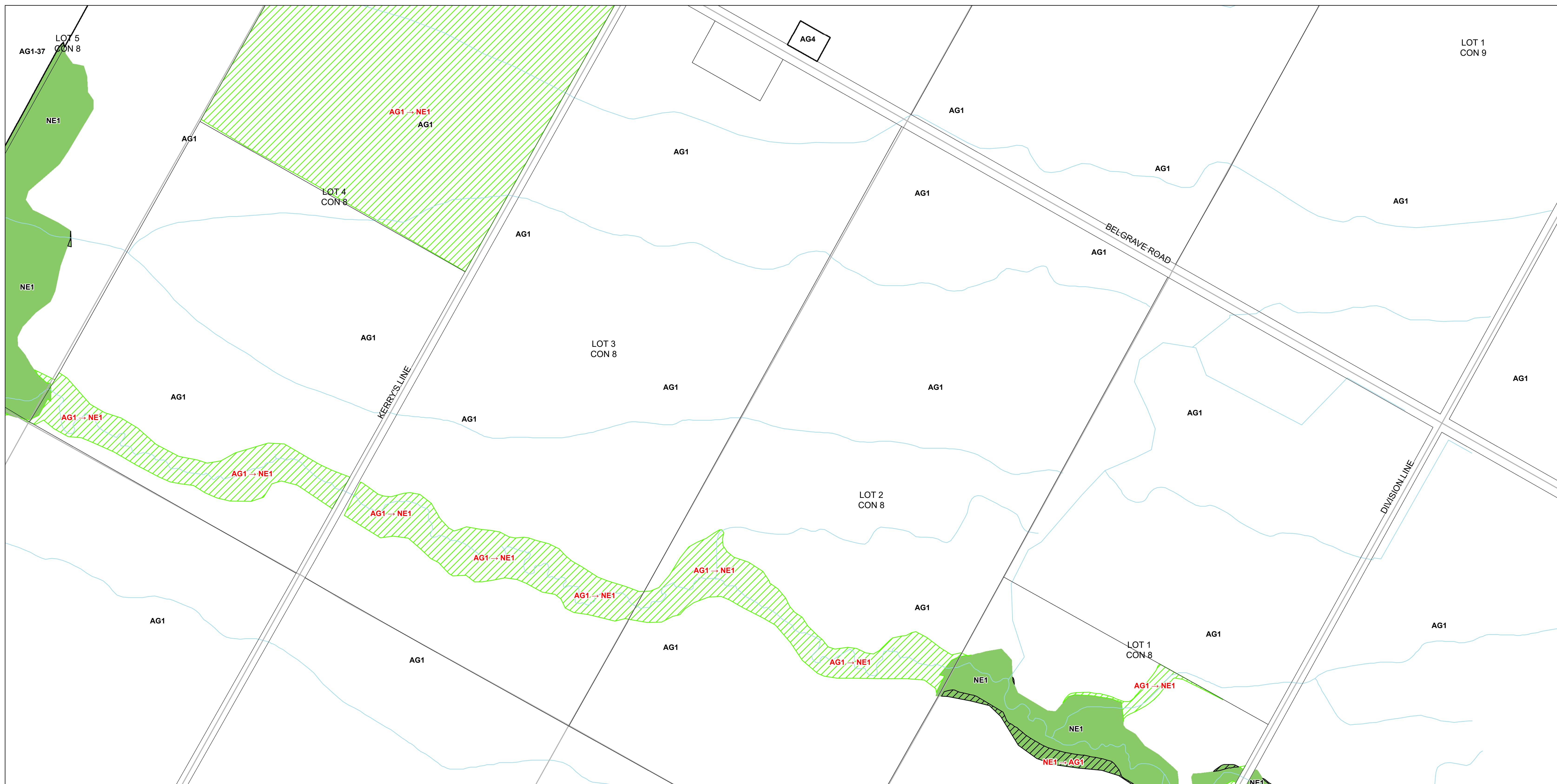
Produced by the County of Huron GIS Services with data supplied under License by Members of the Ontario Geospatial Data Exchange, MVCA, ABCA, SVCA, UTRCA and MNR&F. Orthoimagery flown in 2015. This map is illustrative only. Do not rely on it as a precise indicator of routes, feature locations, nor as a guide to navigation. Copyright © King's Printer 2023.


Last Modified 7/13/2023



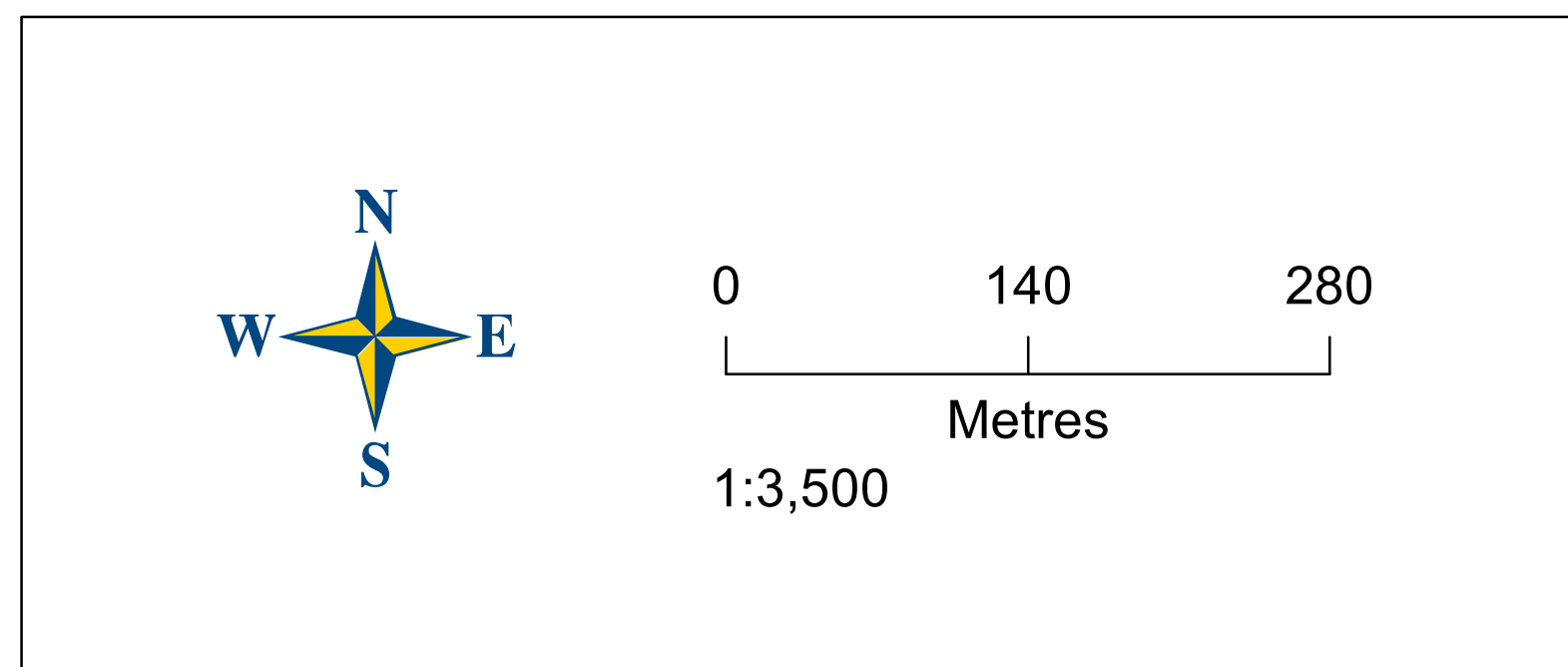
**C09**  
INDEX

- Municipal Boundary
- Lots and Concessions
- Property Boundary
- Proposed Change to Zone
- Proposed Change to Natural Environment Zone
- NE1 Zone
- NE5 Zone











 Produced by the County of Huron GIS Services with data supplied under License by Members of the Ontario Geospatial Data Exchange, MVCA, ABCA, SVCA, UTRCA and MNR&F. Orthoimagery flown in 2015. This map is illustrative only. Do not rely on it as a precise indicator of routes, feature locations, nor as a guide to navigation. Copyright © King's Printer 2023.

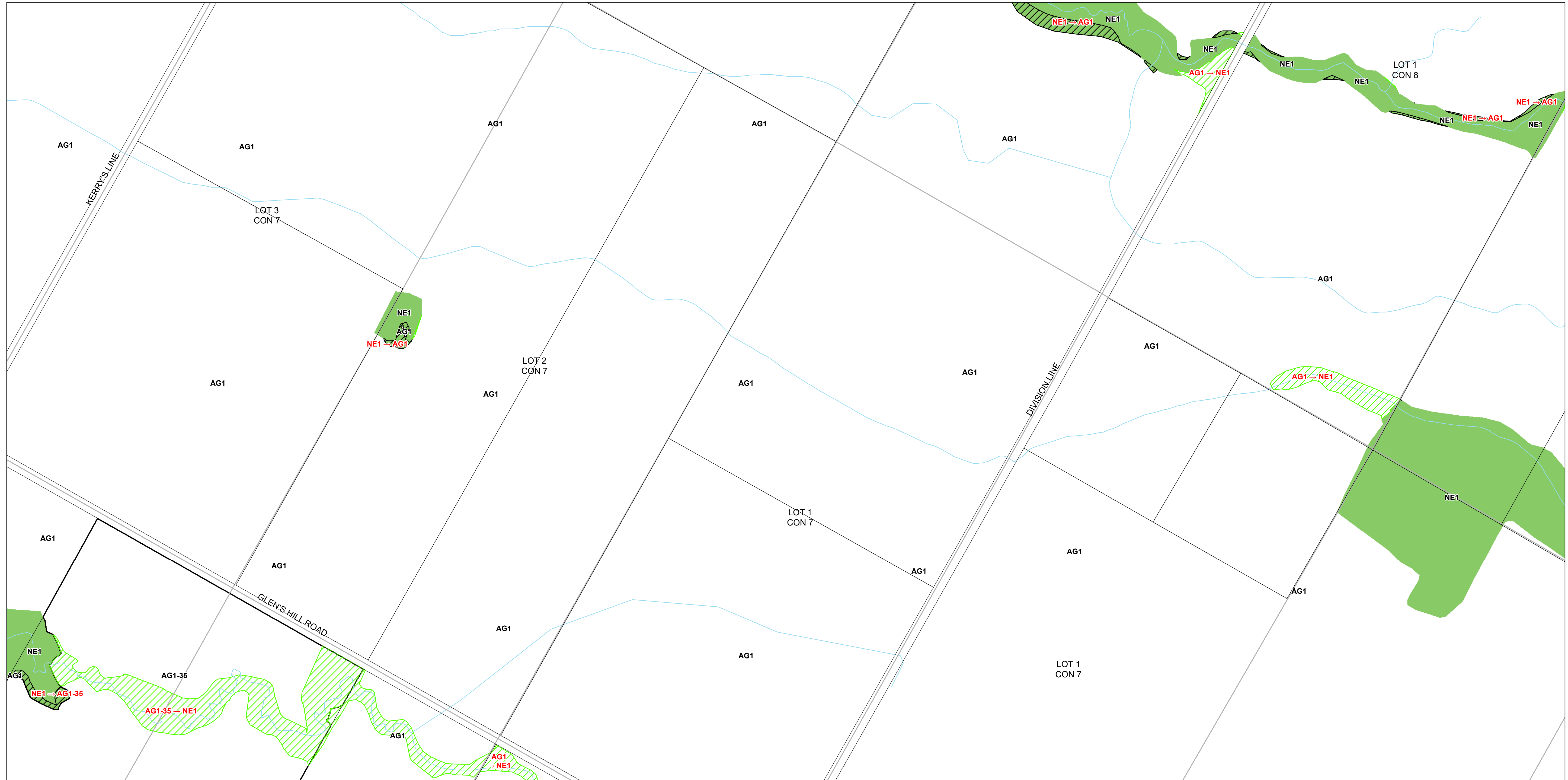
Last Modified 7/13/2023



**C10**  
 INDEX

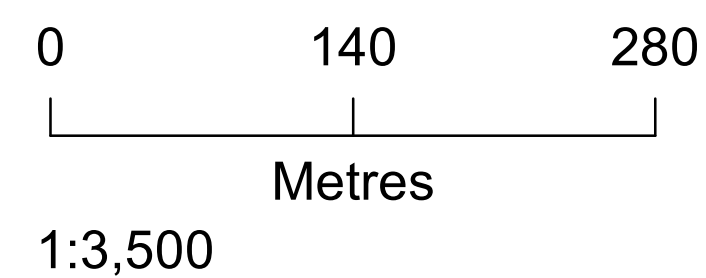
-  Municipal Boundary
-  Lots and Concessions
-  Property Boundary
-  Proposed Change to Zone
-  Proposed Change to Natural Environment Zone
-  NE1 Zone
-  NE5 Zone





Produced by the County of Huron GIS Services with data supplied under License by Members of the Ontario Geospatial Data Exchange, MVCA, ABCA, SVCA, UTRCA and MNR&F. Orthoimagery flown in 2015. This map is illustrative only. Do not rely on it as a precise indicator of routes, feature locations, nor as a guide to navigation. Copyright © King's Printer 2023.

Last Modified 7/13/2023



**C11**  
INDEX

- Municipal Boundary
- Lots and Concessions
- Property Boundary
- Proposed Change to Zone
- Proposed Change to Natural Environment Zone
- NE1 Zone
- NE5 Zone



Produced by the County of Huron GIS Services with data supplied under License by Members of the Ontario Geospatial Data Exchange, MVCA, ABCA, SVCA, UTRCA and MNR&F. Orthoimagery flown in 2015. This map is illustrative only. Do not rely on it as a precise indicator of routes, feature locations, nor as a guide to navigation. Copyright © King's Printer 2023.

Last Modified 7/13/2023



0 140 280  
Metres  
1:3,500

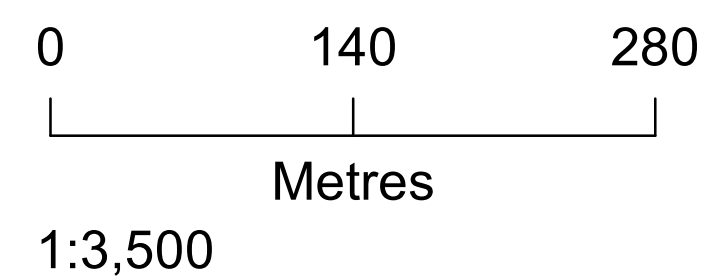
**C12**  
INDEX

- Municipal Boundary
- Lots and Concessions
- Property Boundary
- Proposed Change to Zone
- Proposed Change to Natural Environment Zone
- NE1 Zone
- NE5 Zone



Produced by the County of Huron GIS Services with data supplied under License by Members of the Ontario Geospatial Data Exchange, MVCA, ABCA, SVCA, UTRCA and MNR&F. Orthoimagery flown in 2015. This map is illustrative only. Do not rely on it as a precise indicator of routes, feature locations, nor as a guide to navigation. Copyright © King's Printer 2023.

Last Modified 7/13/2023



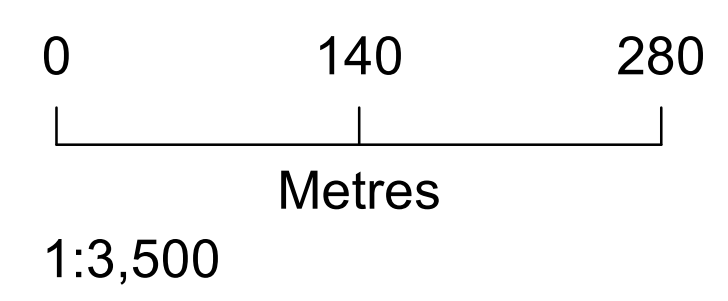
**C13**  
INDEX

- Municipal Boundary
- Lots and Concessions
- Property Boundary
- Proposed Change to Zone
- Proposed Change to Natural Environment Zone
- NE1 Zone
- NE5 Zone



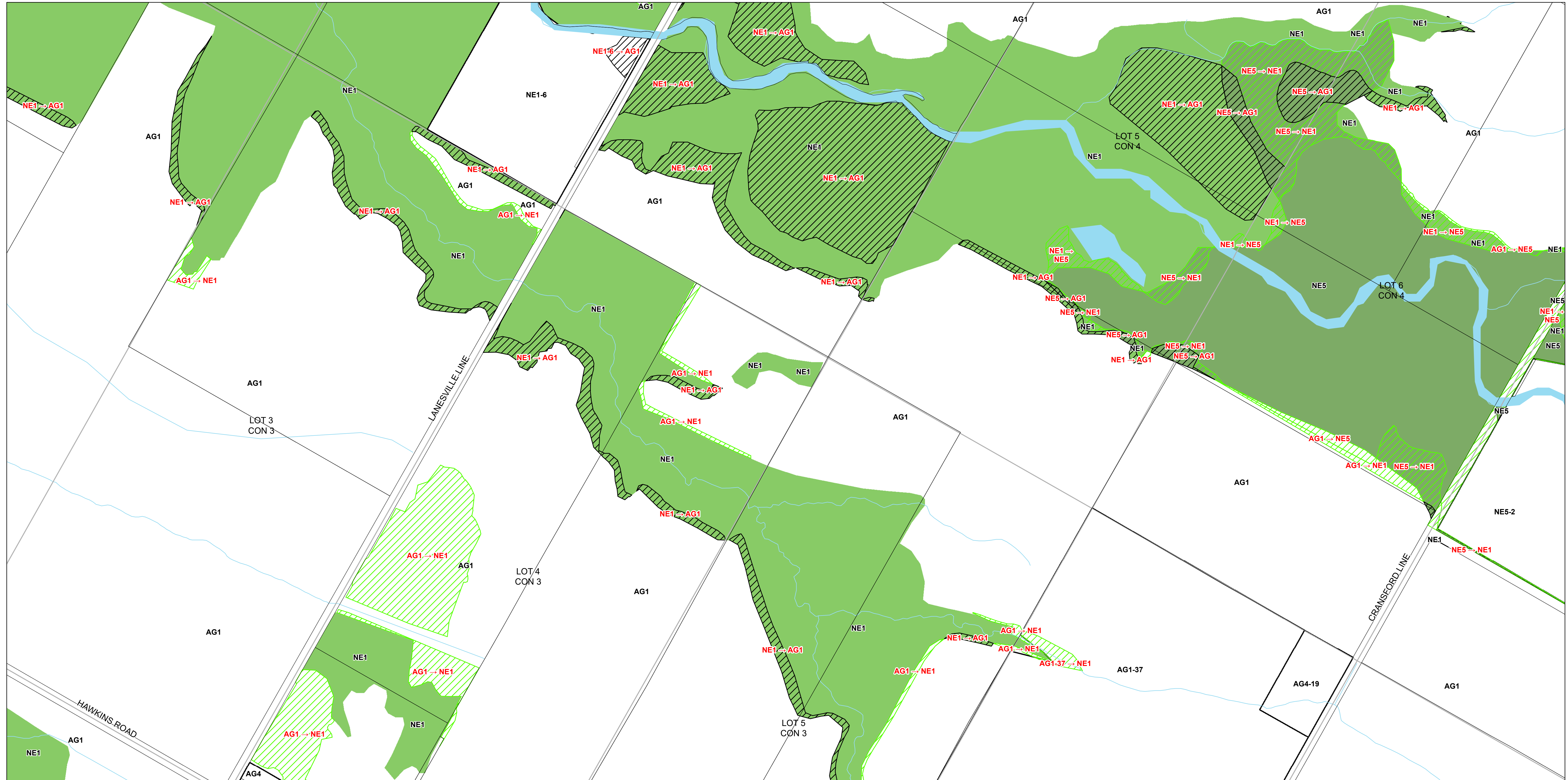
Produced by the County of Huron GIS Services with data supplied under License by Members of the Ontario Geospatial Data Exchange, MVCA, ABCA, SVCA, UTRCA and MNR&F. Orthoimagery flown in 2015. This map is illustrative only. Do not rely on it as a precise indicator of routes, feature locations, nor as a guide to navigation. Copyright © King's Printer 2023.


Last Modified 7/13/2023



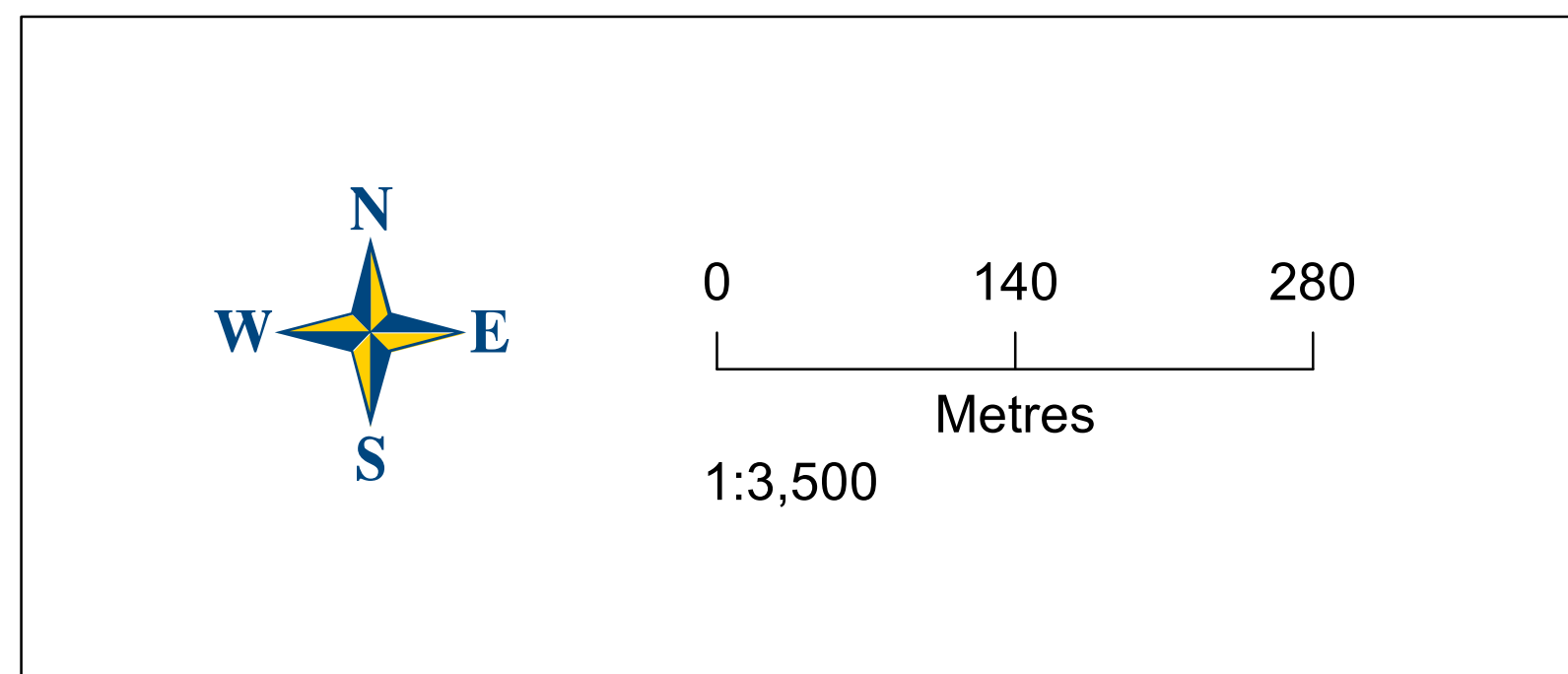
## C14 INDEX

- Municipal Boundary
- Lots and Concessions
- Property Boundary
- Proposed Change to Zone
- Proposed Change to Natural Environment Zone
- NE1 Zone
- NE5 Zone












 Produced by the County of Huron GIS Services with data supplied under License by Members of the Ontario Geospatial Data Exchange, MVCA, ABCA, SVCA, UTRCA and MNR&F. Orthoimagery flown in 2015. This map is illustrative only. Do not rely on it as a precise indicator of routes, feature locations, nor as a guide to navigation. Copyright © King's Printer 2023.

Last Modified 7/13/2023




**C15**  
 INDEX

-  Municipal Boundary
-  Lots and Concessions
-  Property Boundary
-  Proposed Change to Zone
-  Proposed Change to Natural Environment Zone
-  NE1 Zone
-  NE5 Zone








Produced by the County of Huron GIS Services with data supplied under License by Members of the Ontario Geospatial Data Exchange, MVCA, ABCA, SVCA, UTRCA and MNR&F. Orthoimagery flown in 2015. This map is illustrative only. Do not rely on it as a precise indicator of routes, feature locations, nor as a guide to navigation. Copyright © King's Printer 2023.

Last Modified 7/13/2023



0      140      280  
Metres  
1:3,500

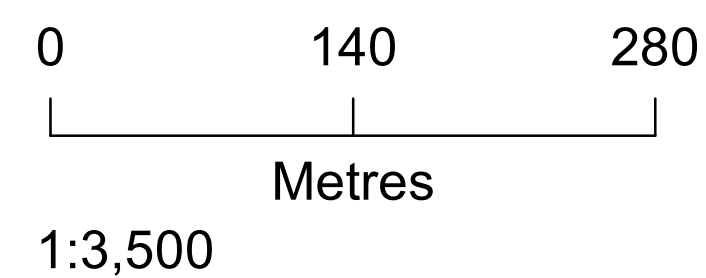
**C16**  
INDEX

-  Municipal Boundary
-  Lots and Concessions
-  Property Boundary
-  Proposed Change to Zone
-  Proposed Change to Natural Environment Zone
-  NE1 Zone
-  NE5 Zone



Produced by the County of Huron GIS Services with data supplied under License by Members of the Ontario Geospatial Data Exchange, MVCA, ABCA, SVCA, UTRCA and MNR&F. Orthoimagery flown in 2015. This map is illustrative only. Do not rely on it as a precise indicator of routes, feature locations, nor as a guide to navigation. Copyright © King's Printer 2023.


Last Modified 7/13/2023



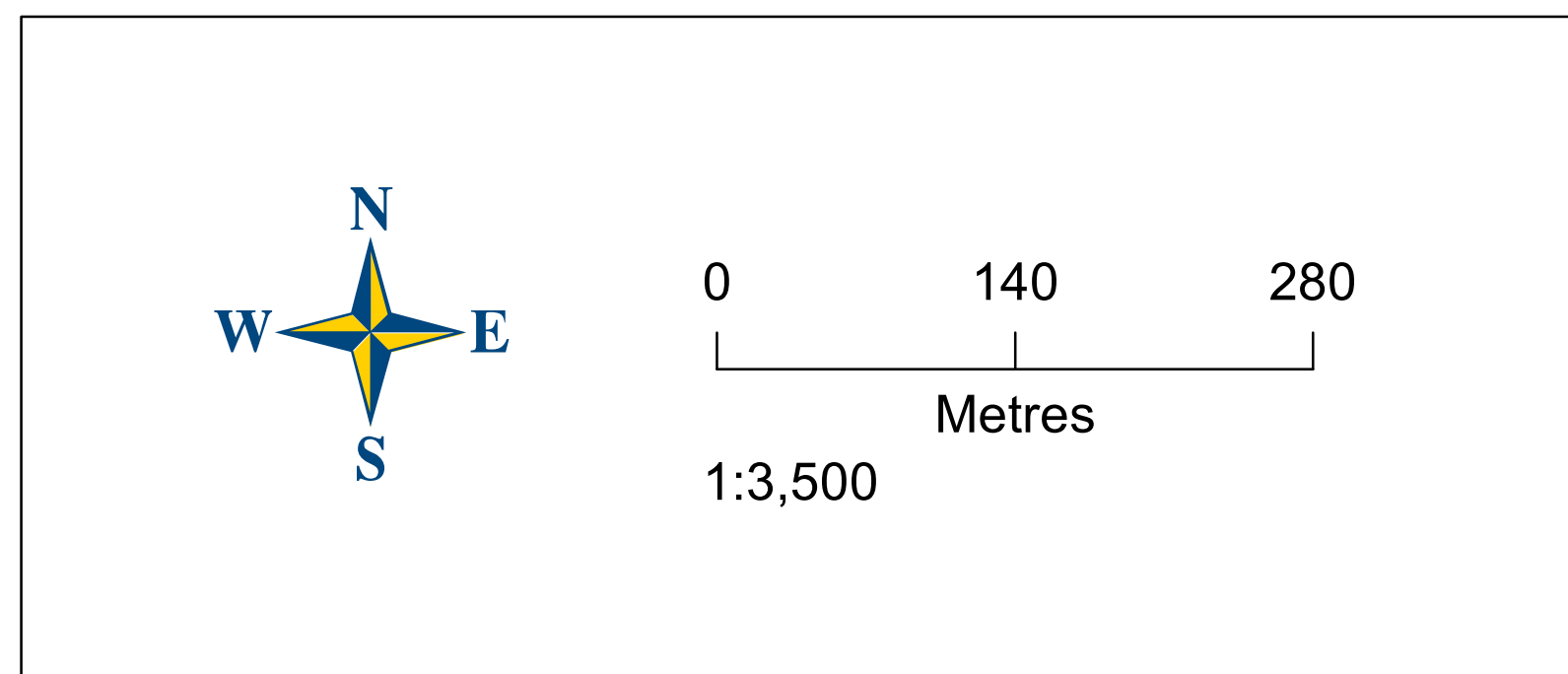
## C17 INDEX

- Municipal Boundary
- Lots and Concessions
- Property Boundary
- Proposed Change to Zone
- Proposed Change to Natural Environment Zone
- NE1 Zone
- NE5 Zone











 Produced by the County of Huron GIS Services with data supplied under License by Members of the Ontario Geospatial Data Exchange, MVCA, ABCA, SVCA, UTRCA and MNR&F. Orthoimagery flown in 2015. This map is illustrative only. Do not rely on it as a precise indicator of routes, feature locations, nor as a guide to navigation. Copyright © King's Printer 2023.

Last Modified 7/13/2023



C18

INDEX

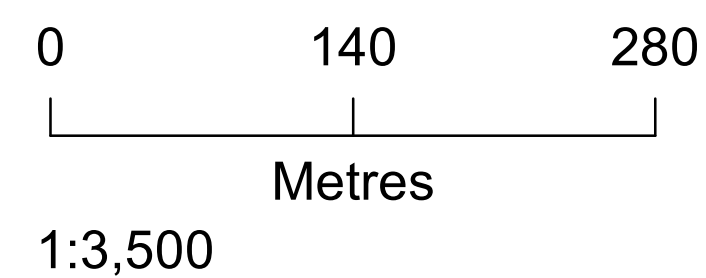
-  Municipal Boundary
-  Lots and Concessions
-  Property Boundary
-  Proposed Change to Zone
-  Proposed Change to Natural Environment Zone
-  NE1 Zone
-  NE5 Zone





Produced by the County of Huron GIS Services with data supplied under License by Members of the Ontario Geospatial Data Exchange, MVCA, ABCA, SVCA, UTRCA and MNR&F. Orthoimagery flown in 2015. This map is illustrative only. Do not rely on it as a precise indicator of routes, feature locations, nor as a guide to navigation. Copyright © King's Printer 2023.

Last Modified 7/13/2023



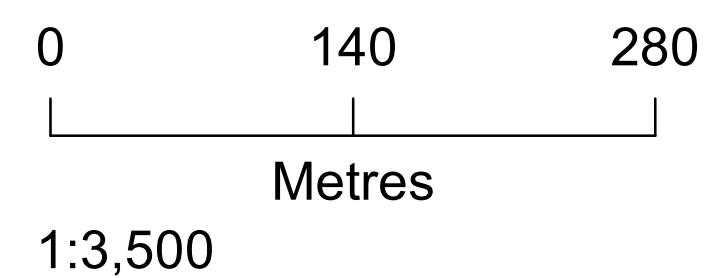
**C19**  
INDEX

- Municipal Boundary
- Lots and Concessions
- Property Boundary
- Proposed Change to Zone
- Proposed Change to Natural Environment Zone
- NE1 Zone
- NE5 Zone



Produced by the County of Huron GIS Services with data supplied under License by Members of the Ontario Geospatial Data Exchange, MVCA, ABCA, SVCA, UTRCA and MNR&F. Orthoimagery flown in 2015. This map is illustrative only. Do not rely on it as a precise indicator of routes, feature locations, nor as a guide to navigation. Copyright © King's Printer 2023.


Last Modified 7/13/2023



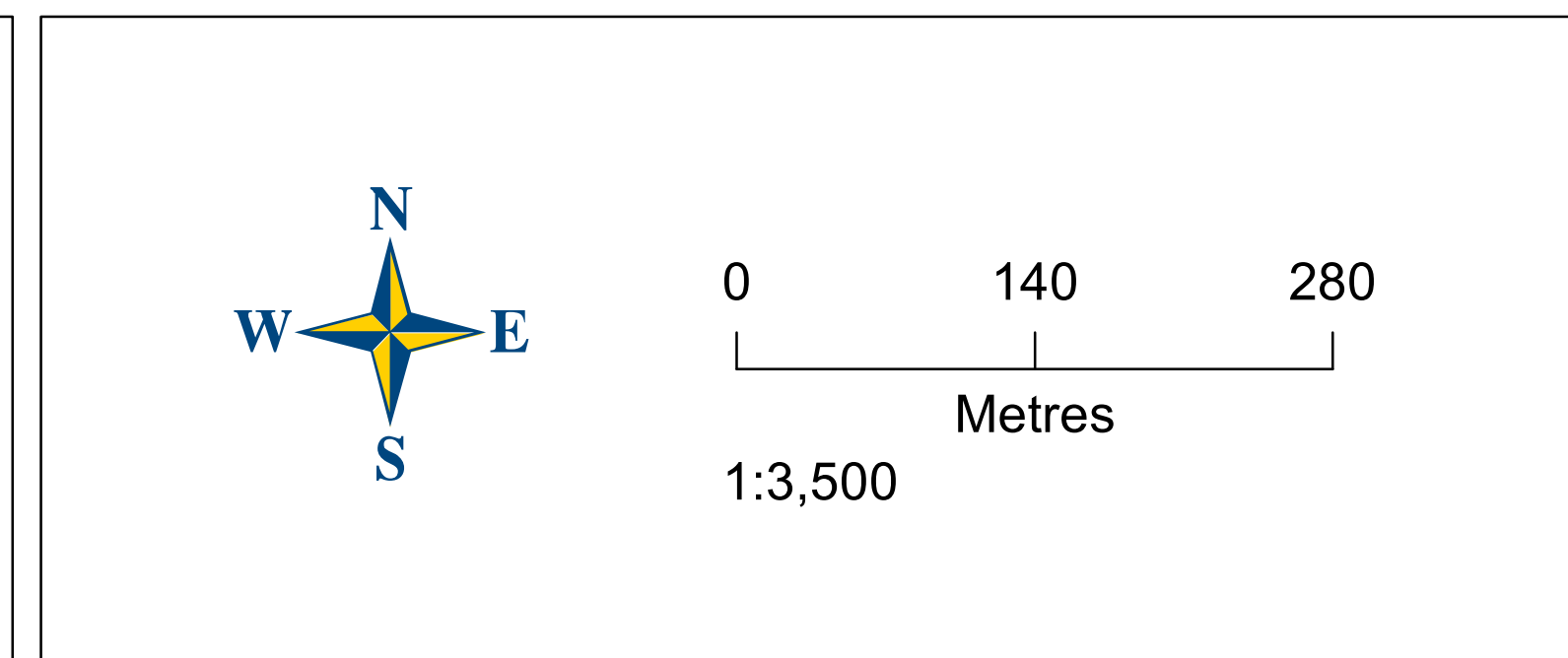
**C20**  
INDEX

- Municipal Boundary
- Lots and Concessions
- Property Boundary
- Proposed Change to Zone
- Proposed Change to Natural Environment Zone
- NE1 Zone
- NE5 Zone











 Produced by the County of Huron GIS Services with data supplied under License by Members of the Ontario Geospatial Data Exchange, MVCA, ABCA, SVCA, UTRCA and MNR&F. Orthoimagery flown in 2015. This map is illustrative only. Do not rely on it as a precise indicator of routes, feature locations, nor as a guide to navigation. Copyright © King's Printer 2023.

Last Modified 7/13/2023



C21

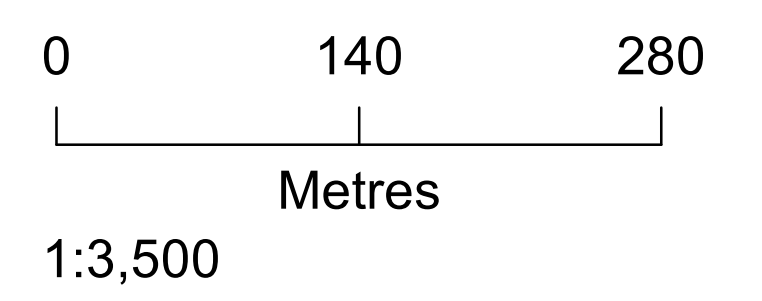
INDEX

-  Municipal Boundary
-  Lots and Concessions
-  Property Boundary
-  Proposed Change to Zone
-  Proposed Change to Natural Environment Zone
-  NE1 Zone
-  NE5 Zone



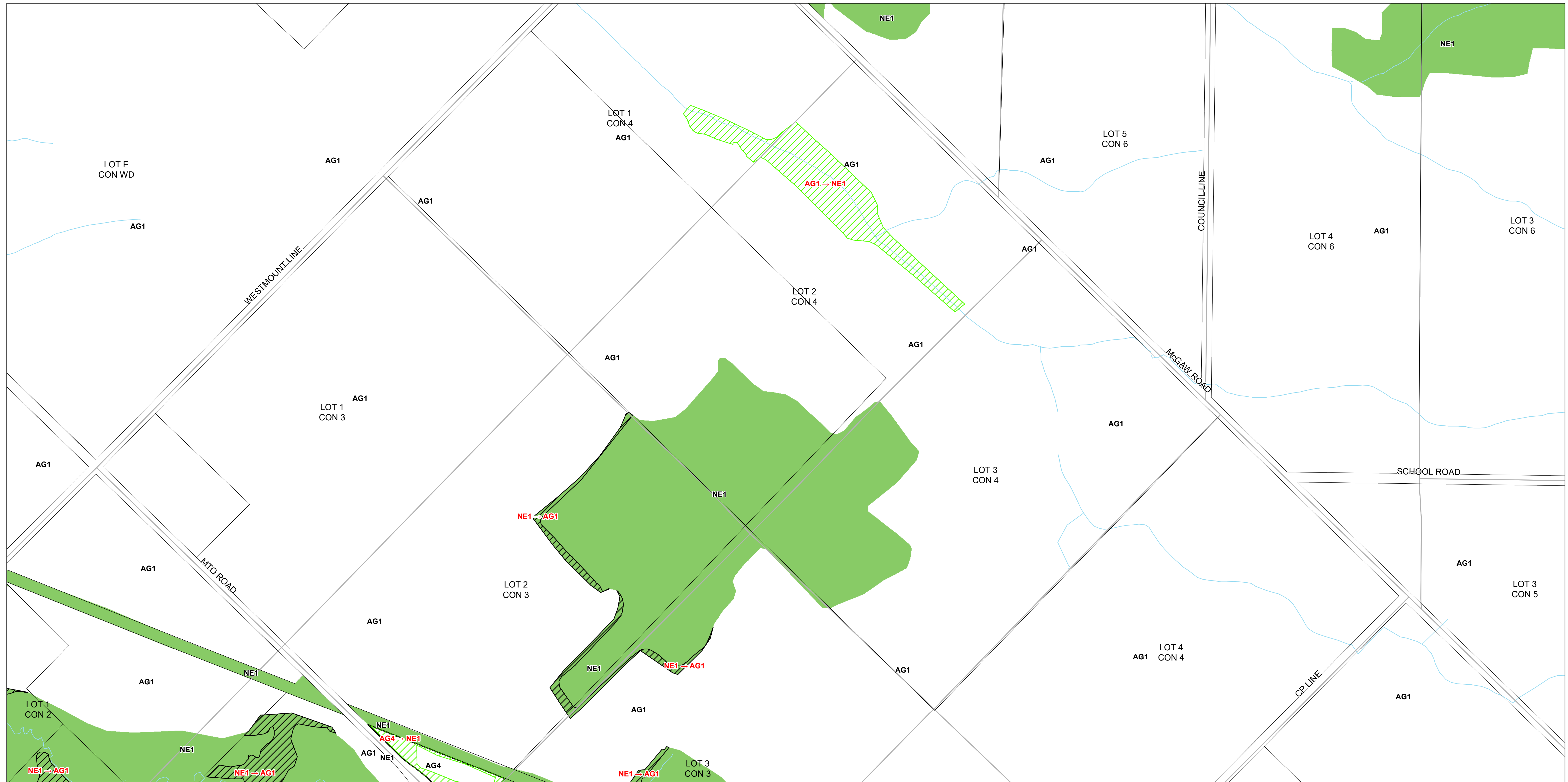

Produced by the County of Huron GIS Services with data supplied under License by Members of the Ontario Geospatial Data Exchange, MVCA, ABCA, SVCA, UTRCA and MNR&F. Orthoimagery flown in 2015. This map is illustrative only. Do not rely on it as a precise indicator of routes, feature locations, nor as a guide to navigation. Copyright © King's Printer 2023.

Last Modified 7/13/2023



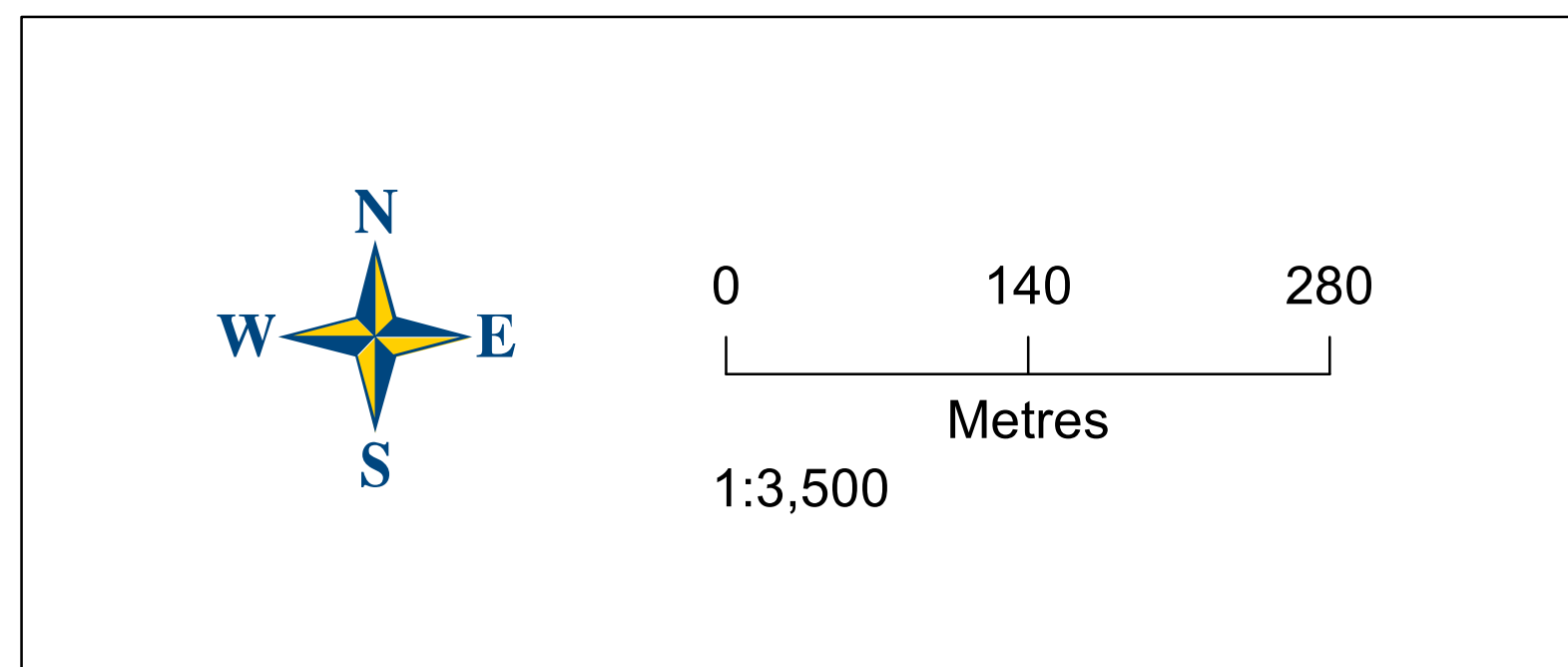
## C22 INDEX

- Municipal Boundary
- Lots and Concessions
- Property Boundary
- Proposed Change to Zone
- Proposed Change to Natural Environment Zone
- NE1 Zone
- NE5 Zone








Produced by the County of Huron GIS Services with data supplied under License by Members of the Ontario Geospatial Data Exchange, MVCA, ABCA, SVCA, UTRCA and MNR&F. Orthoimagery flown in 2015. This map is illustrative only. Do not rely on it as a precise indicator of routes, feature locations, nor as a guide to navigation. Copyright © King's Printer 2023.

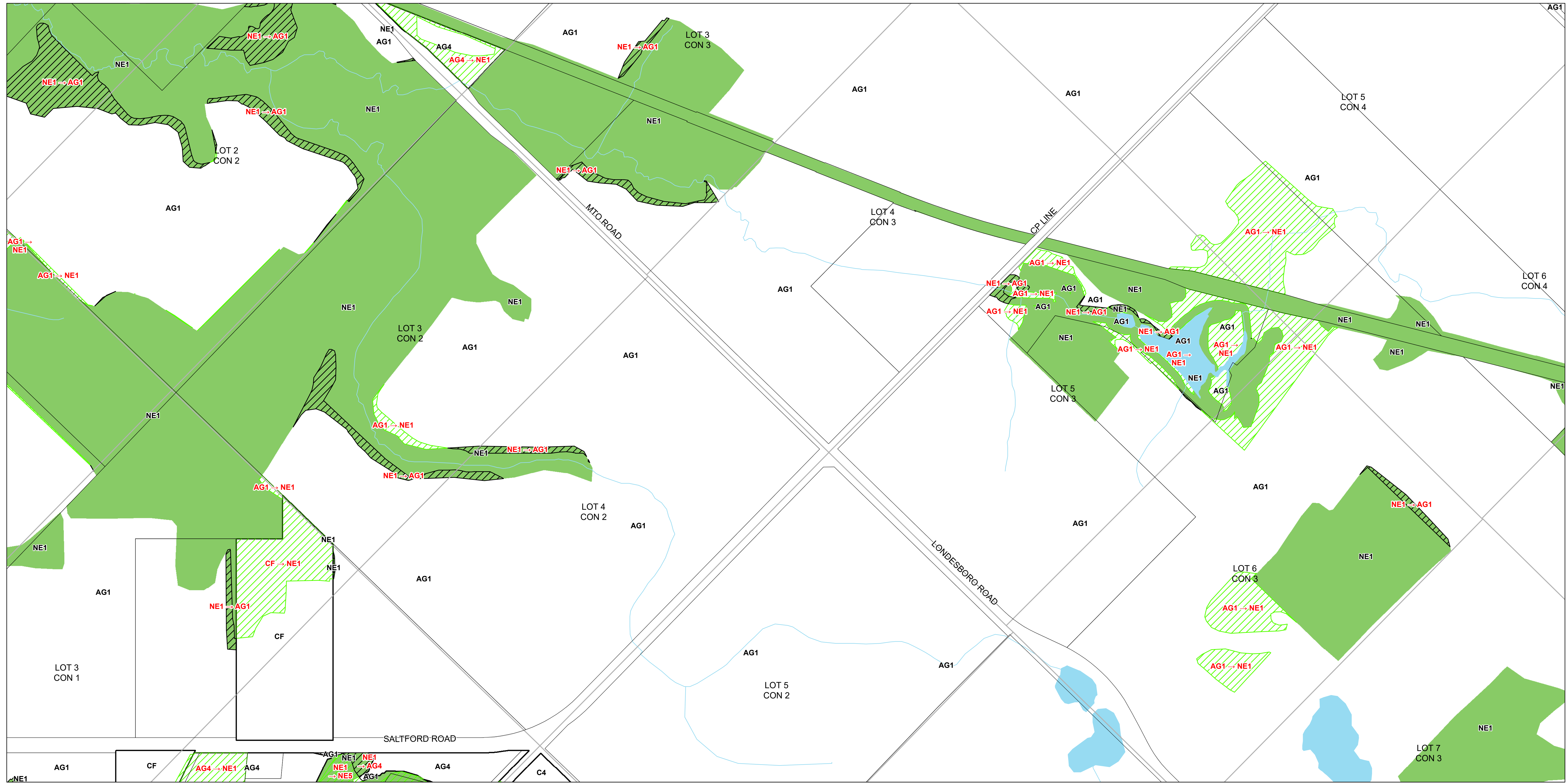

Last Modified 7/13/2023



## C23

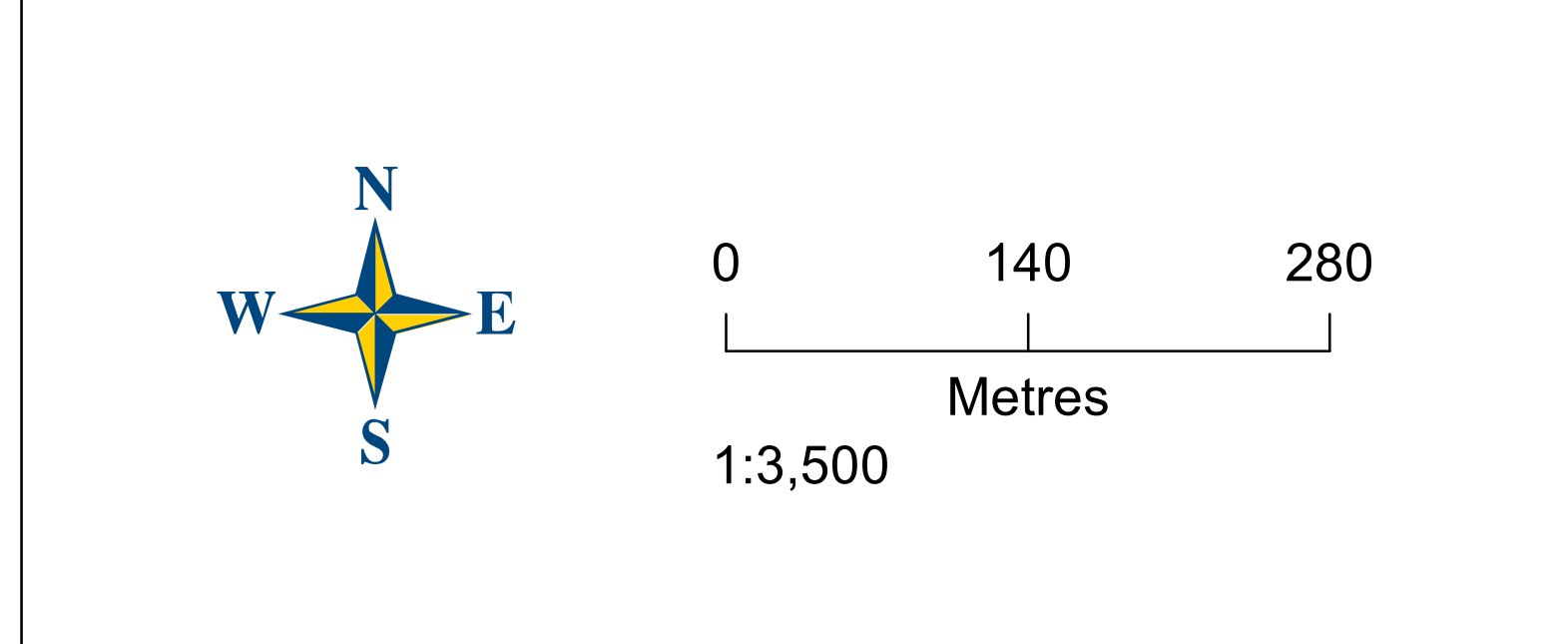
### INDEX

-  Municipal Boundary
-  Lots and Concessions
-  Property Boundary
-  Proposed Change to Zone
-  Proposed Change to Natural Environment Zone
-  NE1 Zone
-  NE5 Zone

Produced by the County of Huron GIS Services with data supplied under License by Members of the Ontario Geospatial Data Exchange, MVCA, ABCA, SVCA, UTRCA and MNR&F. Orthoimagery flown in 2015. This map is illustrative only. Do not rely on it as a precise indicator of routes, feature locations, nor as a guide to navigation. Copyright © King's Printer 2023.

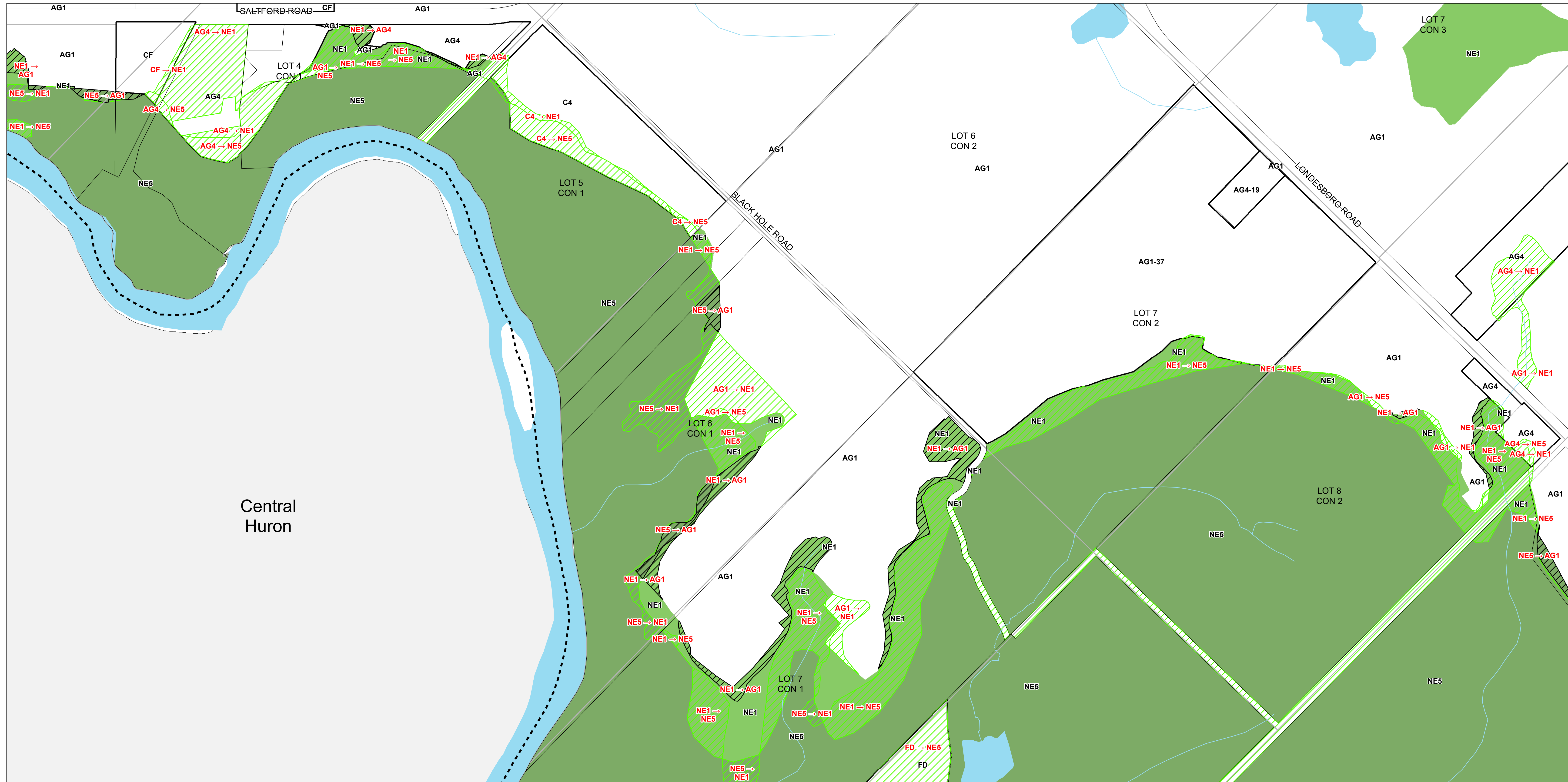
Last Modified 7/13/2023



C24

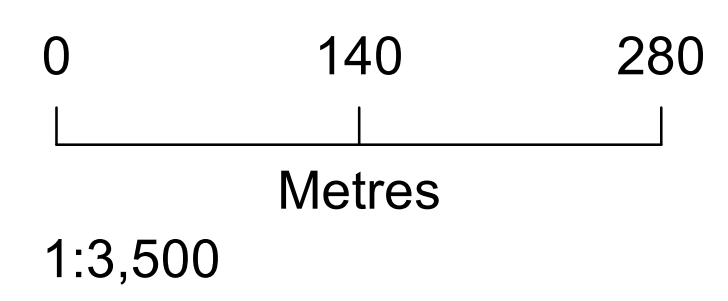
INDEX

- Municipal Boundary
- Lots and Concessions
- Property Boundary
- Proposed Change to Zone
- Proposed Change to Natural Environment Zone
- NE1 Zone
- NE5 Zone



Produced by the County of Huron GIS Services with data supplied under License by Members of the Ontario Geospatial Data Exchange, MVCA, ABCA, SVCA, UTRCA and MNR&F. Orthoimagery flown in 2015. This map is illustrative only. Do not rely on it as a precise indicator of routes, feature locations, nor as a guide to navigation. Copyright © King's Printer 2023.


Last Modified 7/13/2023



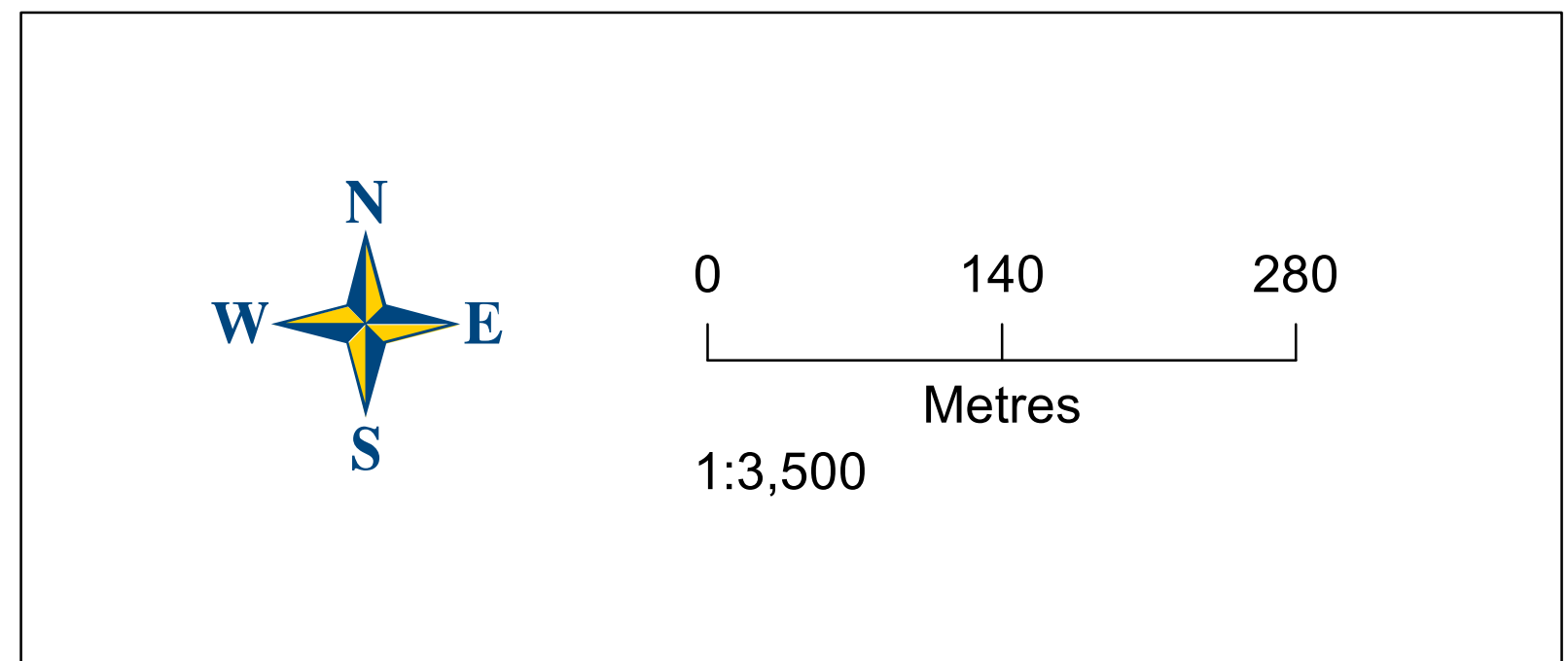
## C25 INDEX

- Municipal Boundary
- Lots and Concessions
- Property Boundary
- Proposed Change to Zone
- Proposed Change to Natural Environment Zone
- NE1 Zone
- NE5 Zone











 Produced by the County of Huron GIS Services with data supplied under License by Members of the Ontario Geospatial Data Exchange, MVCA, ABCA, SVCA, UTRCA and MNR&F. Orthoimagery flown in 2015. This map is illustrative only. Do not rely on it as a precise indicator of routes, feature locations, nor as a guide to navigation. Copyright © King's Printer 2023.

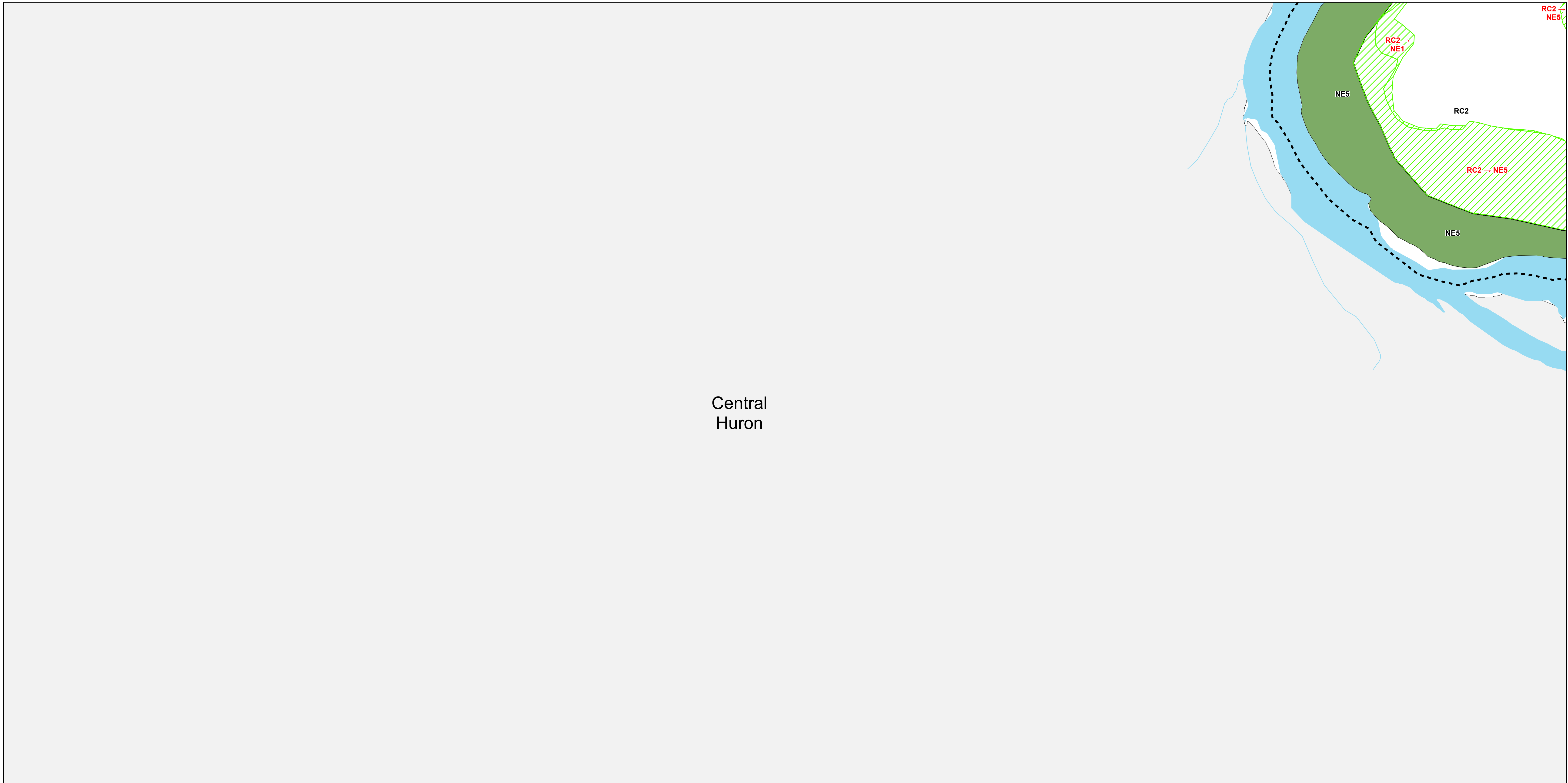
Last Modified 7/13/2023



**C26**  
 INDEX

-  Municipal Boundary
-  Lots and Concessions
-  Property Boundary
-  Proposed Change to Zone
-  Proposed Change to Natural Environment Zone
-  NE1 Zone
-  NE5 Zone





Produced by the County of Huron GIS Services with data supplied under License by Members of the Ontario Geospatial Data Exchange, MVCA, ABCA, SVCA, UTRCA and MNR&F. Orthoimagery flown in 2015. This map is illustrative only. Do not rely on it as a precise indicator of routes, feature locations, nor as a guide to navigation. Copyright © King's Printer 2023.

Last Modified 7/13/2023



0 140 280  
Metres  
1:3,500

## C27 INDEX

- Municipal Boundary
- Lots and Concessions
- Property Boundary
- Proposed Change to Zone
- Proposed Change to Natural Environment Zone
- NE1 Zone
- NE5 Zone