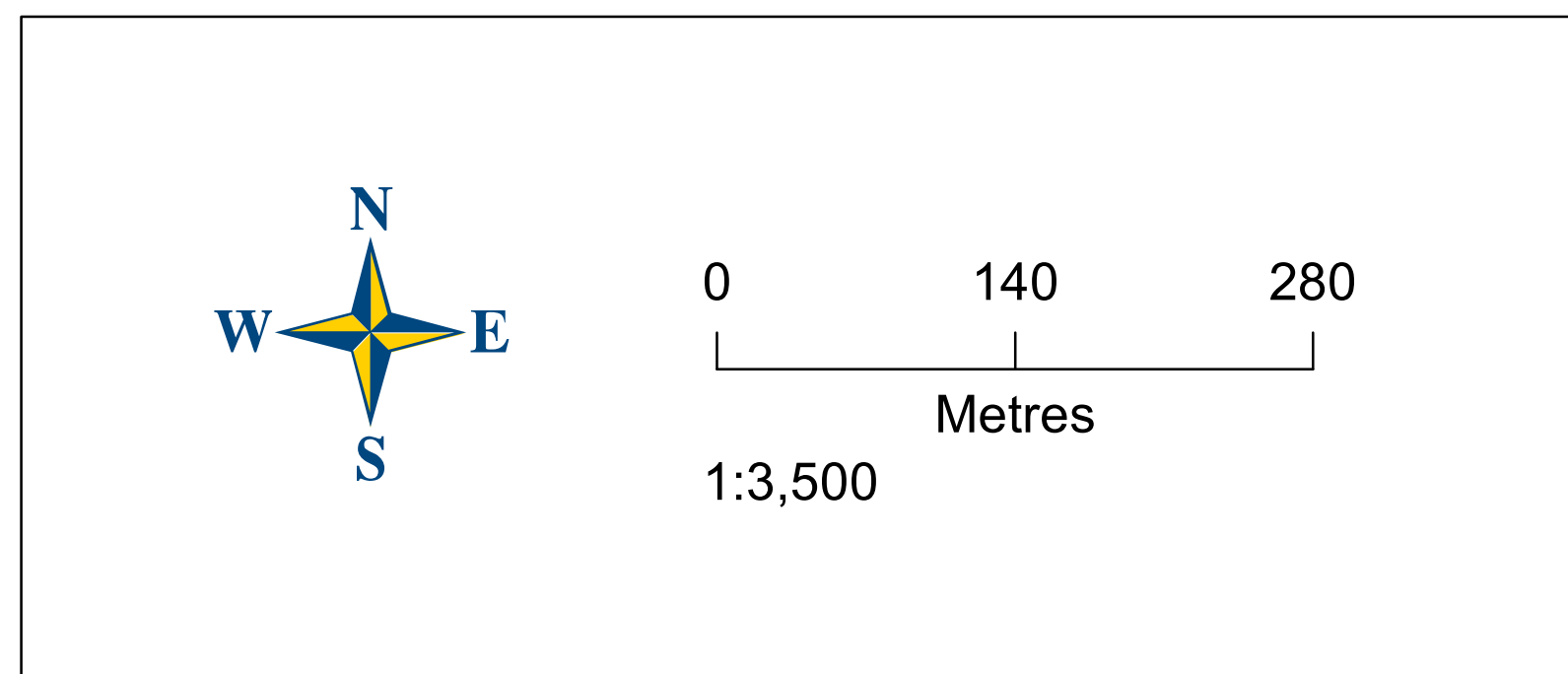







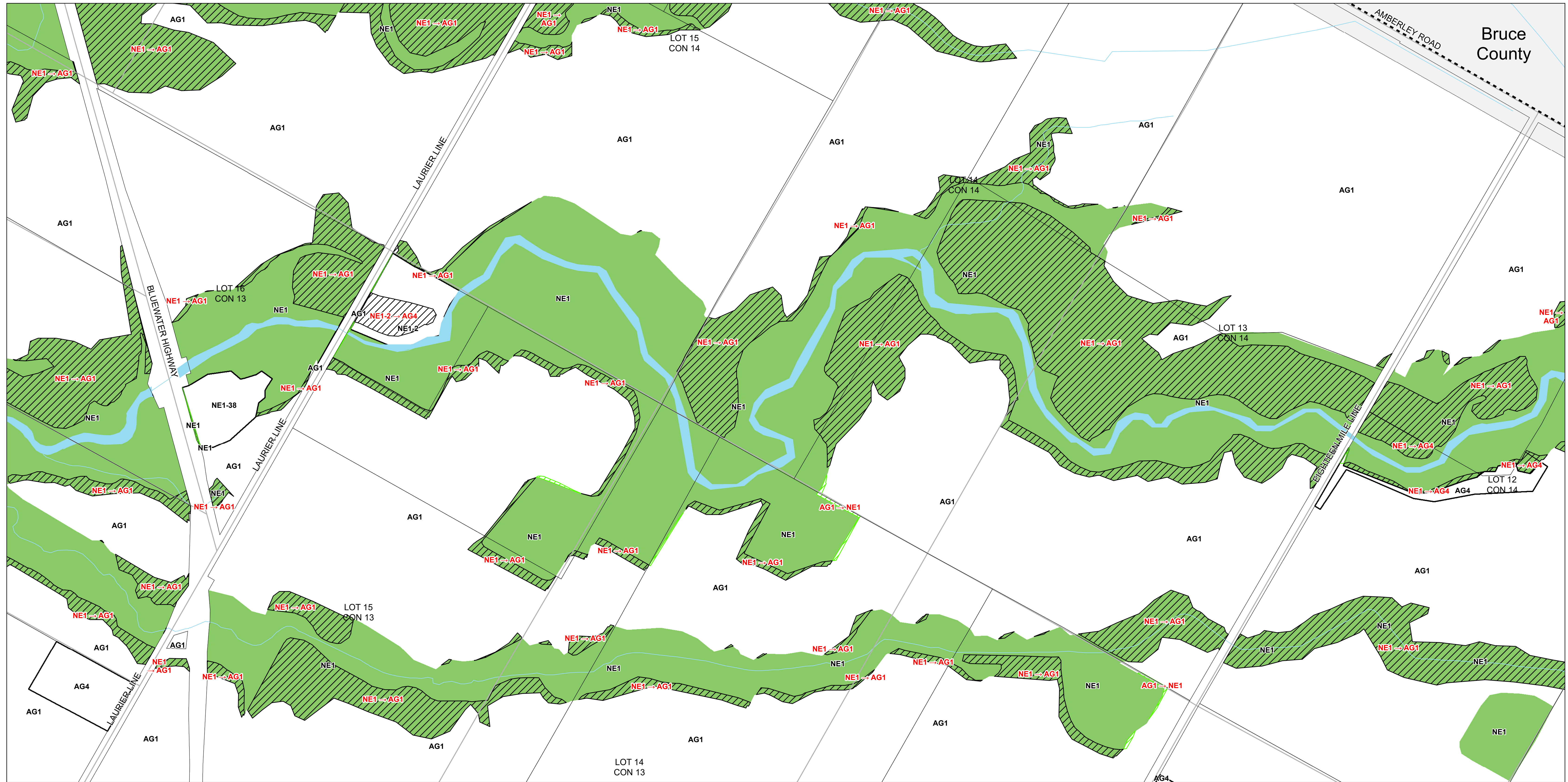

 Produced by the County of Huron GIS Services with data supplied under License by Members of the Ontario Geospatial Data Exchange, MVCA, ABCA, SVCA, UTRCA and MNR&F. Orthoimagery flown in 2015. This map is illustrative only. Do not rely on it as a precise indicator of routes, feature locations, nor as a guide to navigation. Copyright © King's Printer 2023.


Last Modified 7/13/2023



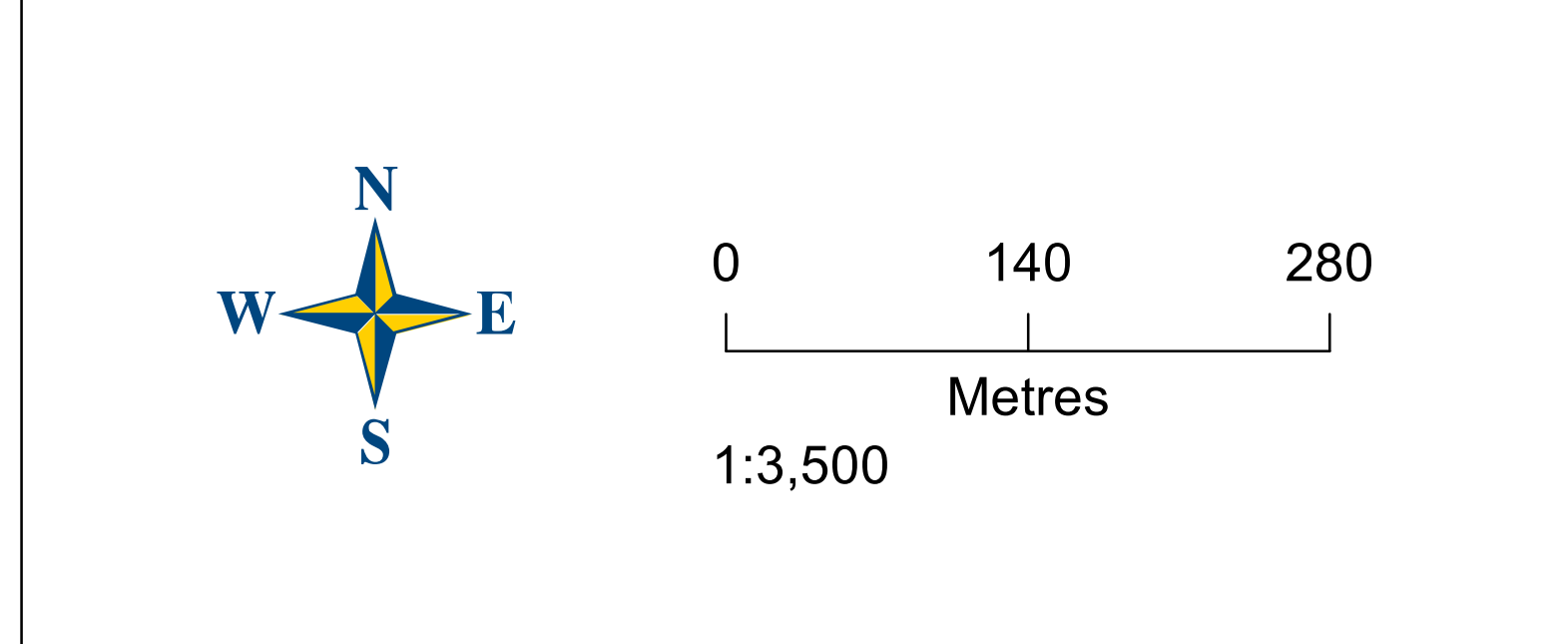
B02
INDEX

-  Municipal Boundary
-  Lots and Concessions
-  Property Boundary
-  Proposed Change to Zone
-  Proposed Change to Natural Environment Zone
-  NE1 Zone
-  NE5 Zone










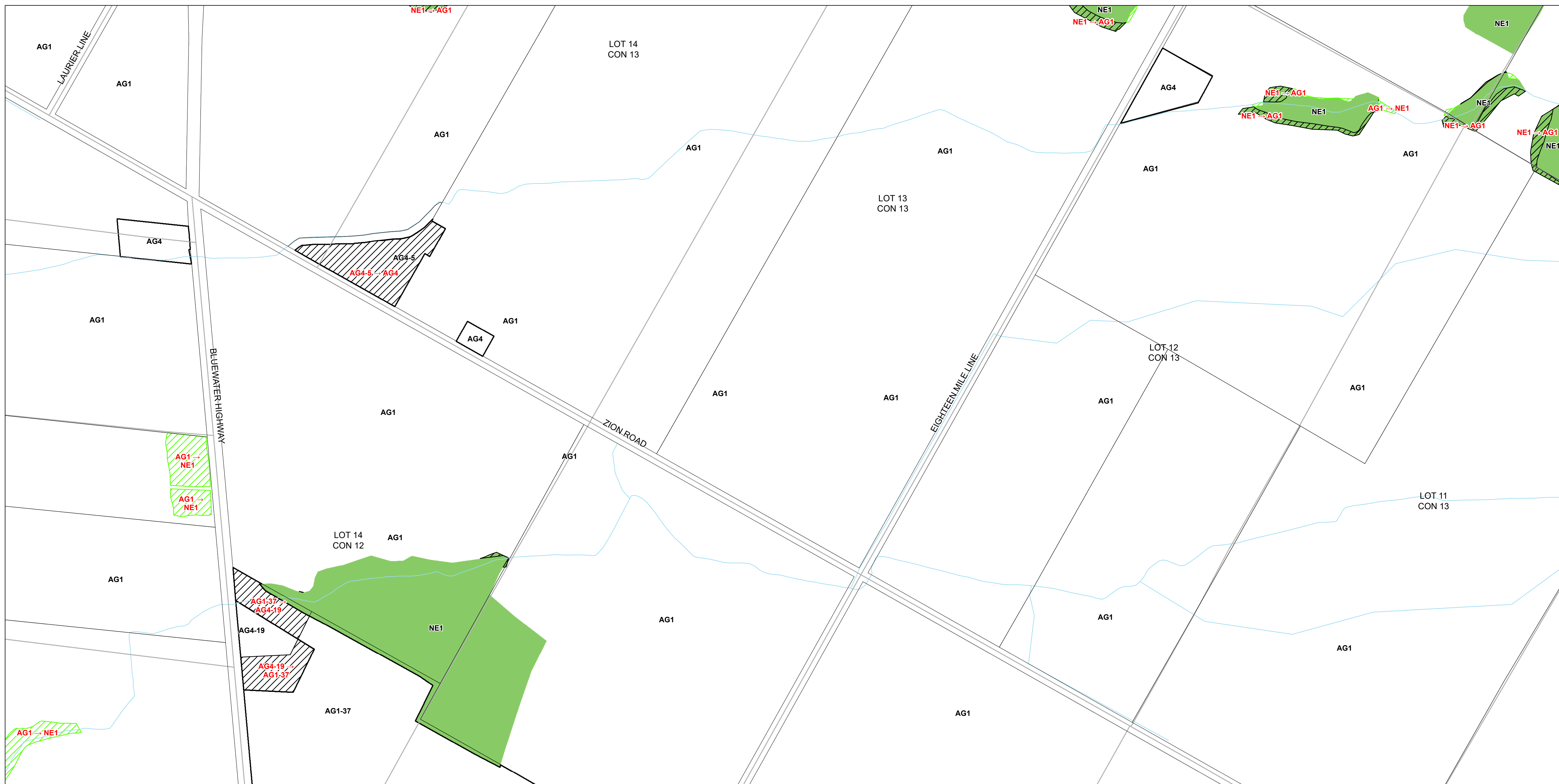

 Produced by the County of Huron GIS Services with data supplied under License by Members of the Ontario Geospatial Data Exchange, MVCA, ABCA, SVCA, UTRCA and MNR&F. Orthoimagery flown in 2015. This map is illustrative only. Do not rely on it as a precise indicator of routes, feature locations, nor as a guide to navigation. Copyright © King's Printer 2023.


Last Modified 7/13/2023



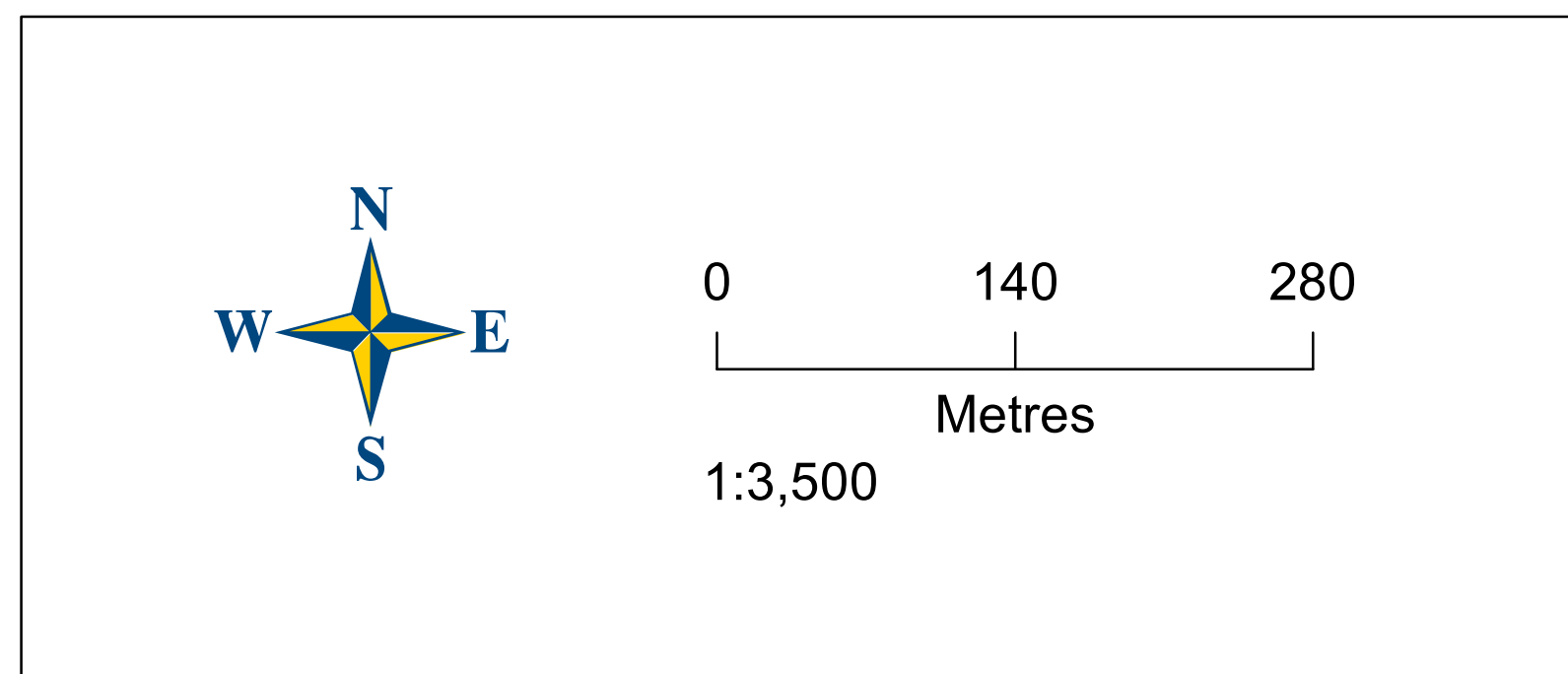
B03
INDEX

-  Municipal Boundary
-  Lots and Concessions
-  Property Boundary
-  Proposed Change to Zone
-  Proposed Change to Natural Environment Zone
-  NE1 Zone
-  NE5 Zone










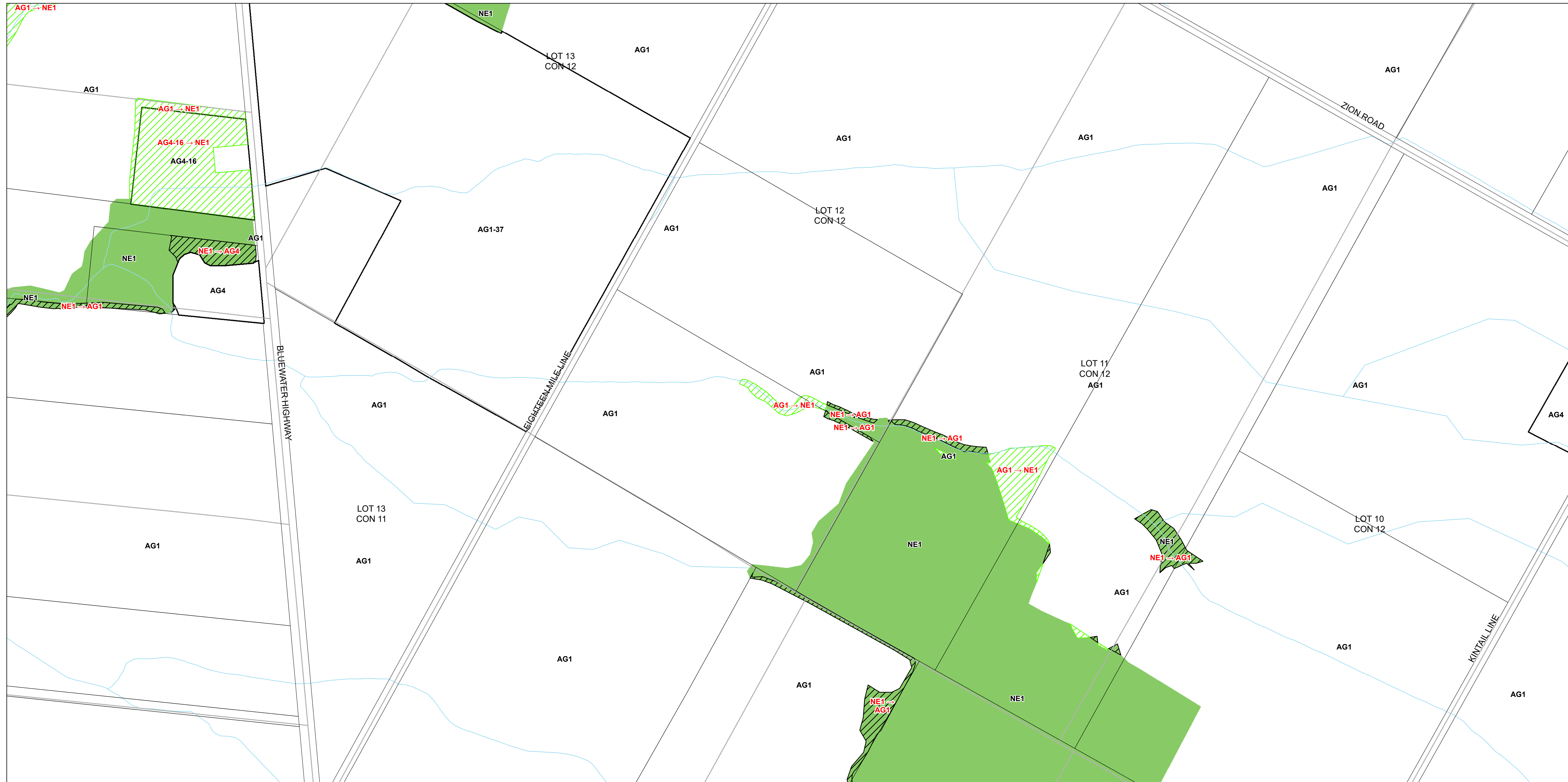

 Produced by the County of Huron GIS Services with data supplied under License by Members of the Ontario Geospatial Data Exchange, MVCA, ABCA, SVCA, UTRCA and MNR&F. Orthoimagery flown in 2015. This map is illustrative only. Do not rely on it as a precise indicator of routes, feature locations, nor as a guide to navigation. Copyright © King's Printer 2023.

Last Modified 7/13/2023



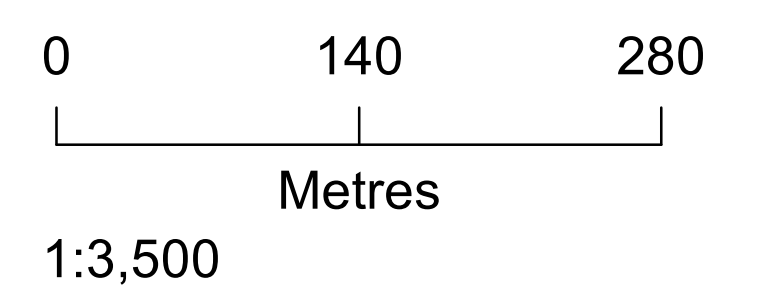
B04
INDEX

-  Municipal Boundary
-  Lots and Concessions
-  Property Boundary
-  Proposed Change to Zone
-  Proposed Change to Natural Environment Zone
-  NE1 Zone
-  NE5 Zone



Produced by the County of Huron GIS Services with data supplied under License by Members of the Ontario Geospatial Data Exchange, MVCA, ABCA, SVCA, UTRCA and MNR&F. Orthoimagery flown in 2015. This map is illustrative only. Do not rely on it as a precise indicator of routes, feature locations, nor as a guide to navigation. Copyright © King's Printer 2023.

Last Modified 7/13/2023



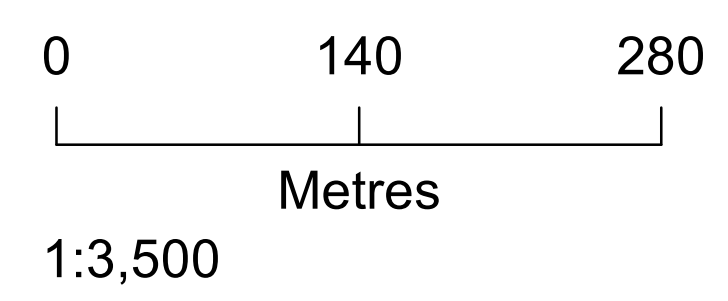
B05 INDEX

- Municipal Boundary
- Lots and Concessions
- Property Boundary
- Proposed Change to Zone
- Proposed Change to Natural Environment Zone
- NE1 Zone
- NE5 Zone



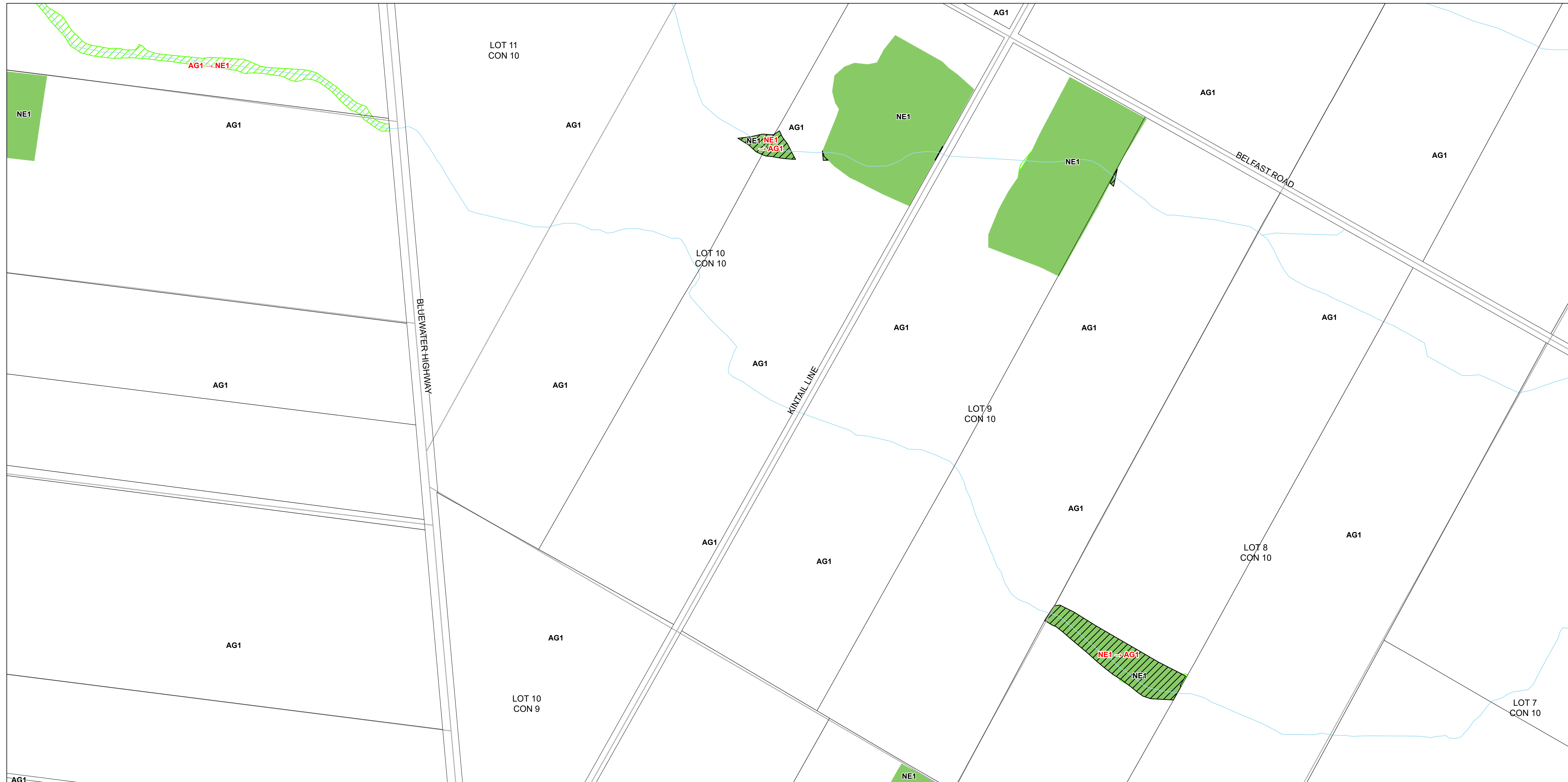
Produced by the County of Huron GIS Services with data supplied under License by Members of the Ontario Geospatial Data Exchange, MVCA, ABCA, SVCA, UTRCA and MNR&F. Orthoimagery flown in 2015. This map is illustrative only. Do not rely on it as a precise indicator of routes, feature locations, nor as a guide to navigation. Copyright © King's Printer 2023.


Last Modified 7/13/2023



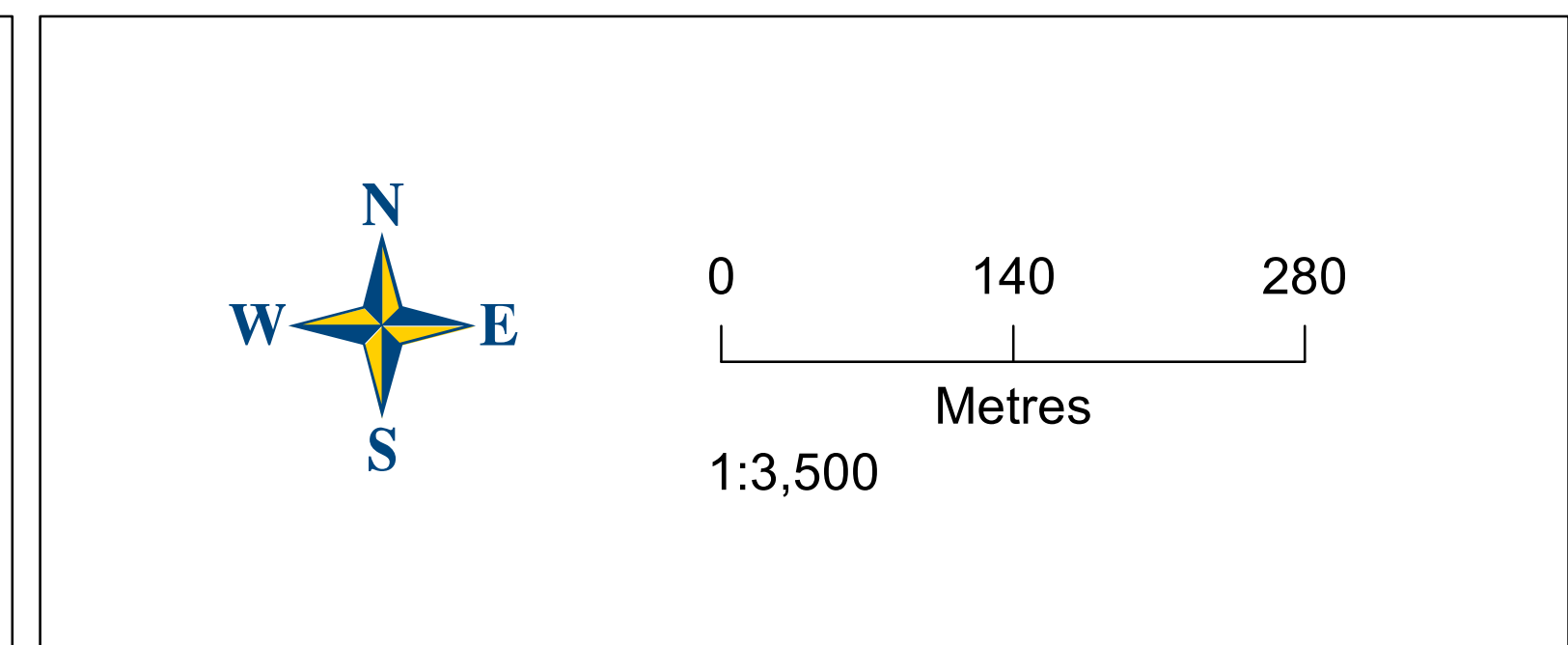
B06
INDEX

- Municipal Boundary
- Lots and Concessions
- Property Boundary
- Proposed Change to Zone
- Proposed Change to Natural Environment Zone
- NE1 Zone
- NE5 Zone











 Produced by the County of Huron GIS Services with data supplied under License by Members of the Ontario Geospatial Data Exchange, MVCA, ABCA, SVCA, UTRCA and MNR&F. Orthoimagery flown in 2015. This map is illustrative only. Do not rely on it as a precise indicator of routes, feature locations, nor as a guide to navigation. Copyright © King's Printer 2023.

Last Modified 7/13/2023



B07

INDEX

-  Municipal Boundary
-  Lots and Concessions
-  Property Boundary
-  Proposed Change to Zone
-  Proposed Change to Natural Environment Zone
-  NE1 Zone
-  NE5 Zone

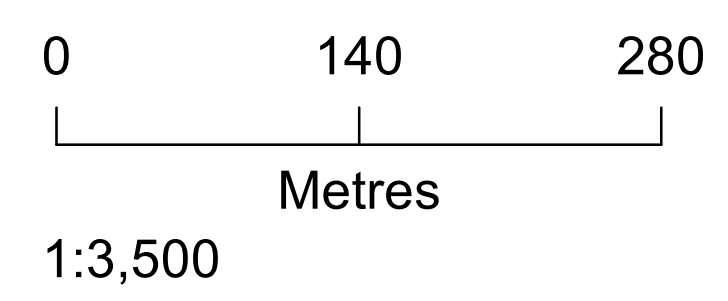


See Urban Map Kintail



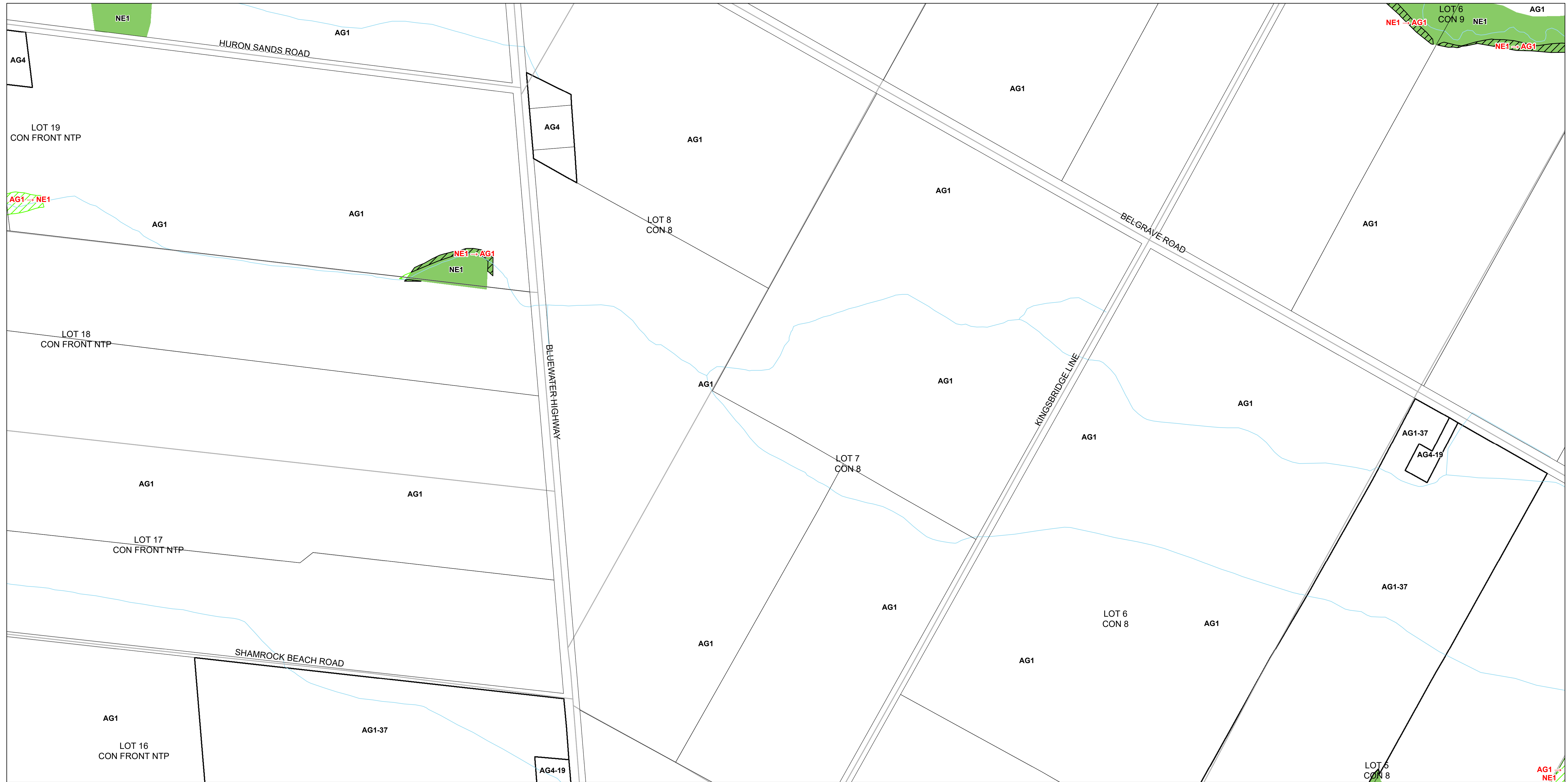
Produced by the County of Huron GIS Services with data supplied under License by Members of the Ontario Geospatial Data Exchange, MVCA, ABCA, SVCA, UTRCA and MNR&F. Orthoimagery flown in 2015. This map is illustrative only. Do not rely on it as a precise indicator of routes, feature locations, nor as a guide to navigation. Copyright © King's Printer 2023.


Last Modified 7/13/2023



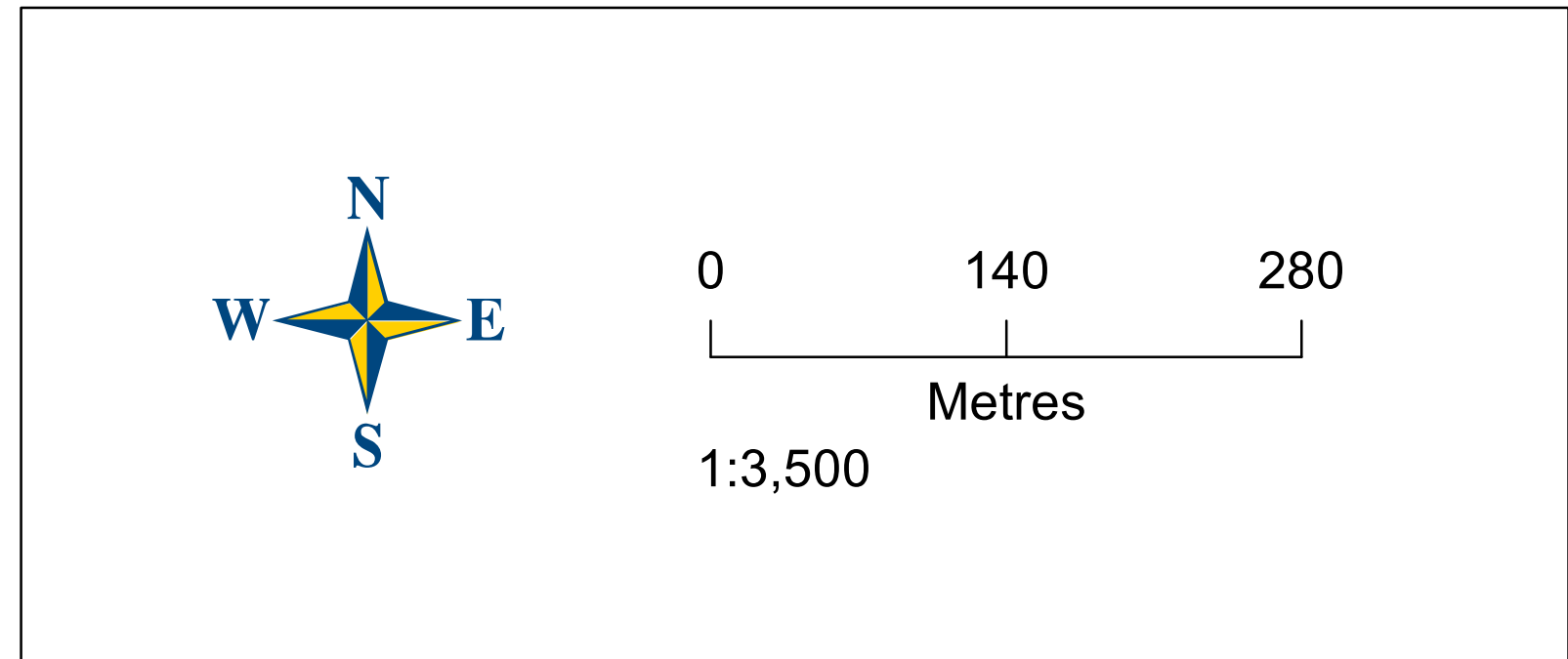
B08 INDEX

- Municipal Boundary
- Lots and Concessions
- Property Boundary
- Proposed Change to Zone
- Proposed Change to Natural Environment Zone
- NE1 Zone
- NE5 Zone











 Produced by the County of Huron GIS Services with data supplied under License by Members of the Ontario Geospatial Data Exchange, MVCA, ABCA, SVCA, UTRCA and MNR&F. Orthoimagery flown in 2015. This map is illustrative only. Do not rely on it as a precise indicator of routes, feature locations, nor as a guide to navigation. Copyright © King's Printer 2023.

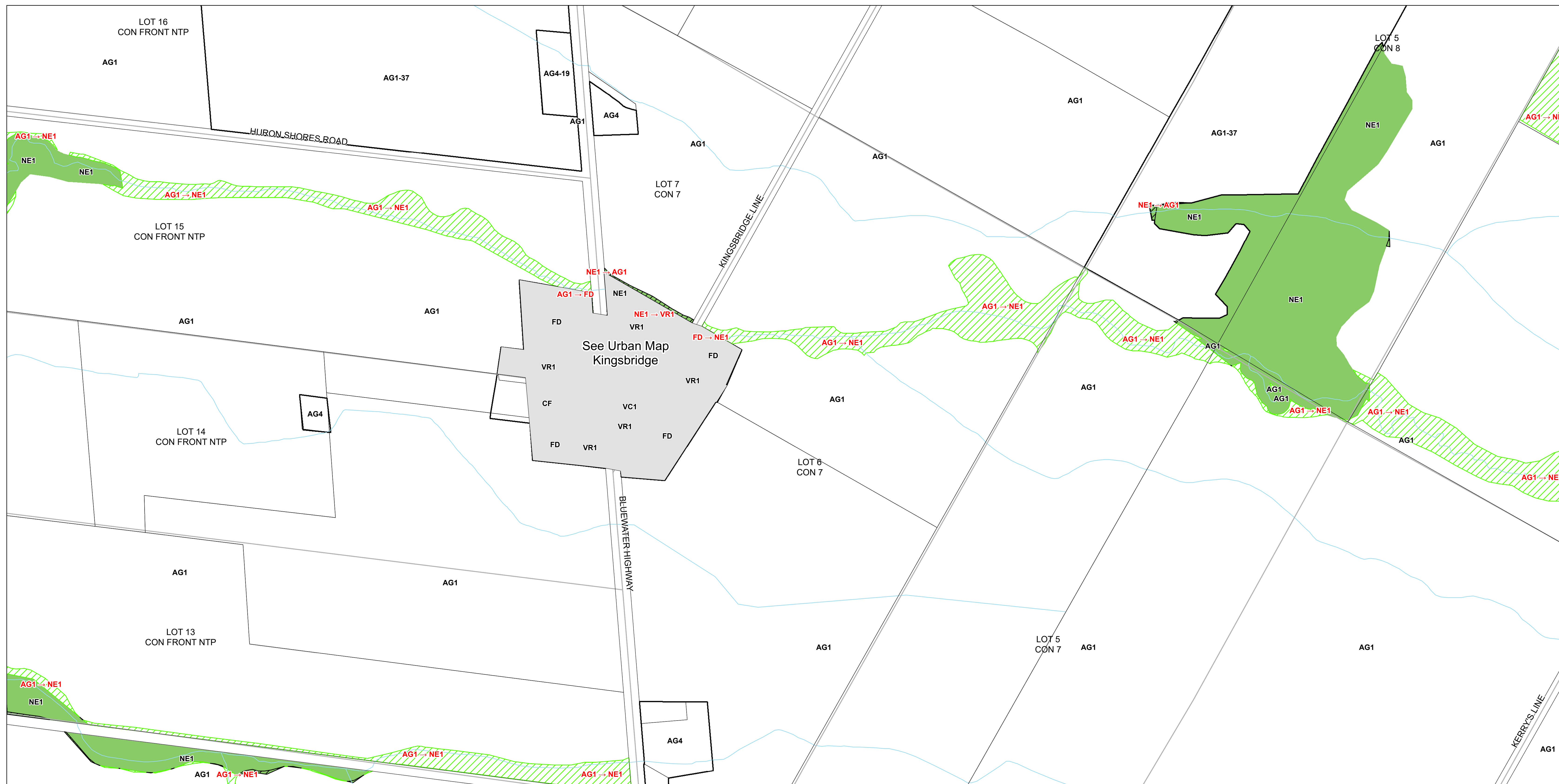
Last Modified 7/13/2023




B09

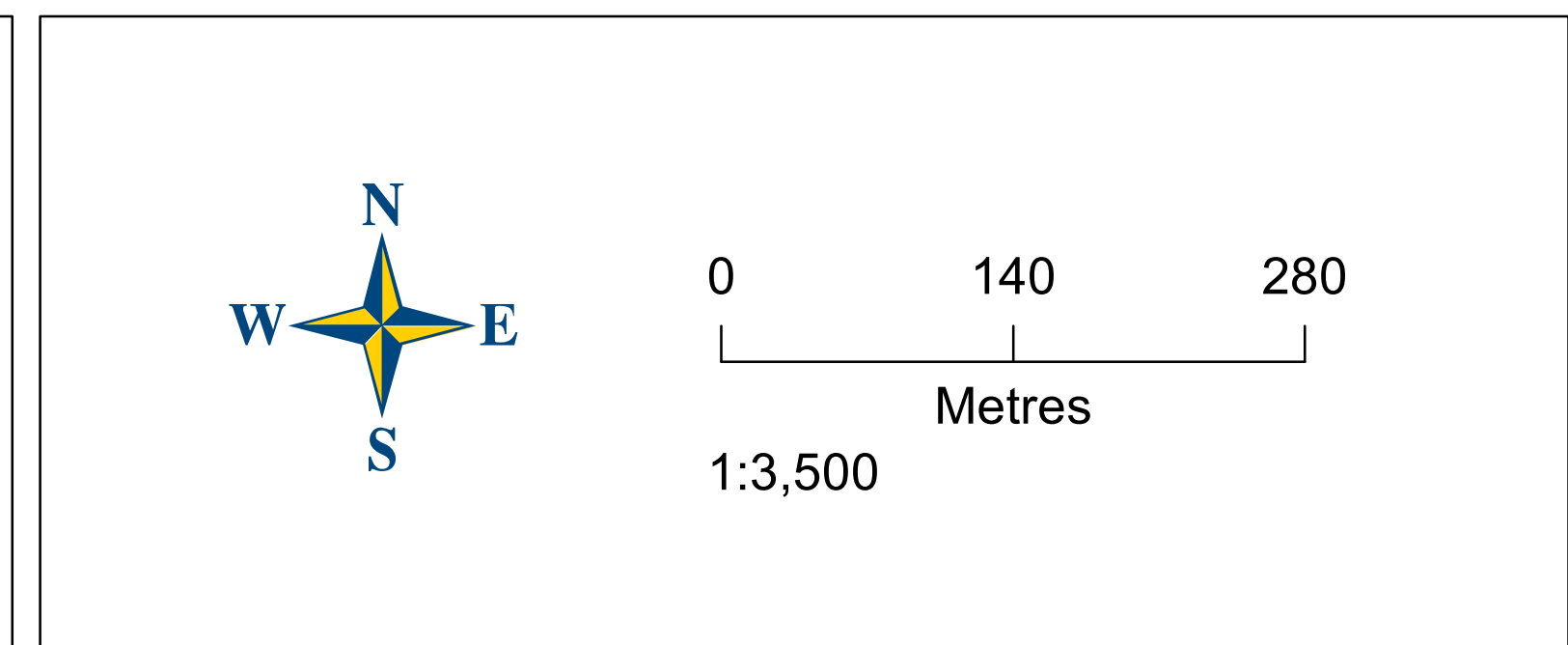
INDEX

-  Municipal Boundary
-  Lots and Concessions
-  Property Boundary
-  Proposed Change to Zone
-  Proposed Change to Natural Environment Zone
-  NE1 Zone
-  NE5 Zone











 Produced by the County of Huron GIS Services with data supplied under License by Members of the Ontario Geospatial Data Exchange, MVCA, ABCA, SVCA, UTRCA and MNR&F. Orthoimagery flown in 2015. This map is illustrative only. Do not rely on it as a precise indicator of routes, feature locations, nor as a guide to navigation. Copyright © King's Printer 2023.

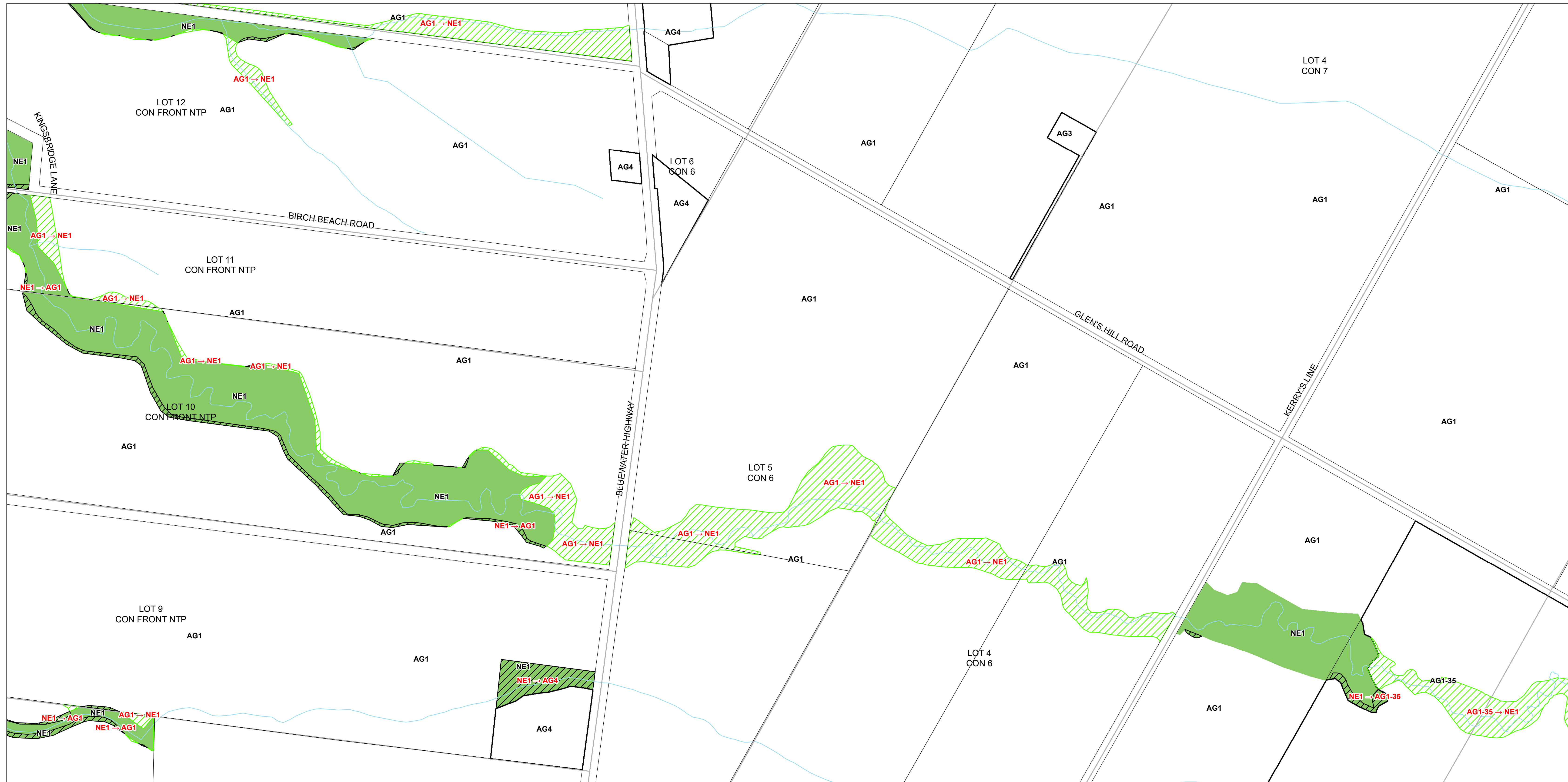
Last Modified 7/13/2023



B10

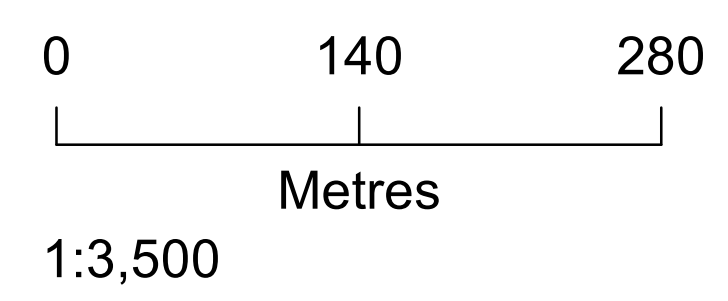
INDEX

-  Municipal Boundary
-  Lots and Concessions
-  Property Boundary
-  Proposed Change to Zone
-  Proposed Change to Natural Environment Zone
-  NE1 Zone
-  NE5 Zone



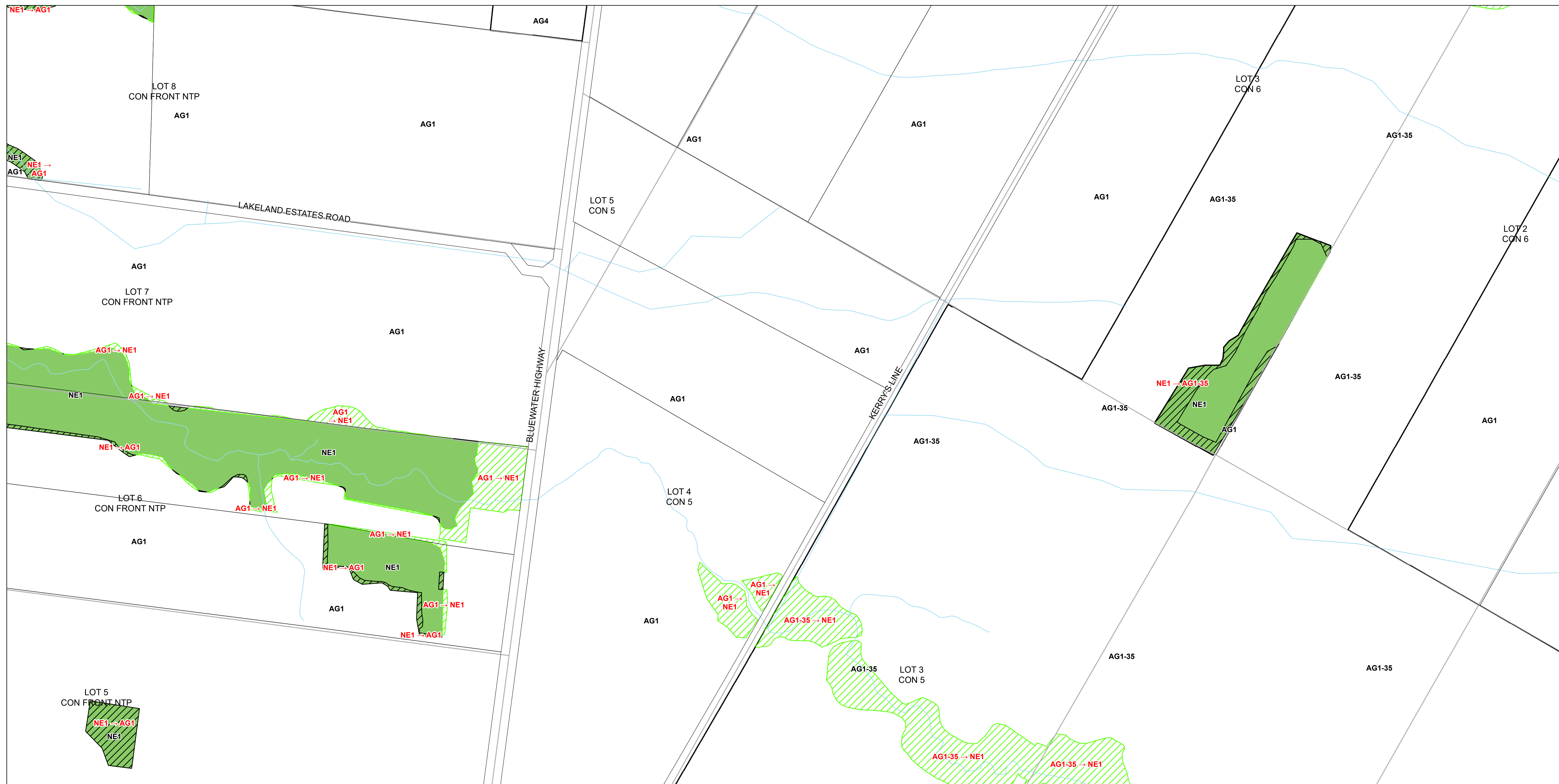
Produced by the County of Huron GIS Services with data supplied under License by Members of the Ontario Geospatial Data Exchange, MVCA, ABCA, SVCA, UTRCA and MNR&F. Orthoimagery flown in 2015. This map is illustrative only. Do not rely on it as a precise indicator of routes, feature locations, nor as a guide to navigation. Copyright © King's Printer 2023.


Last Modified 7/13/2023



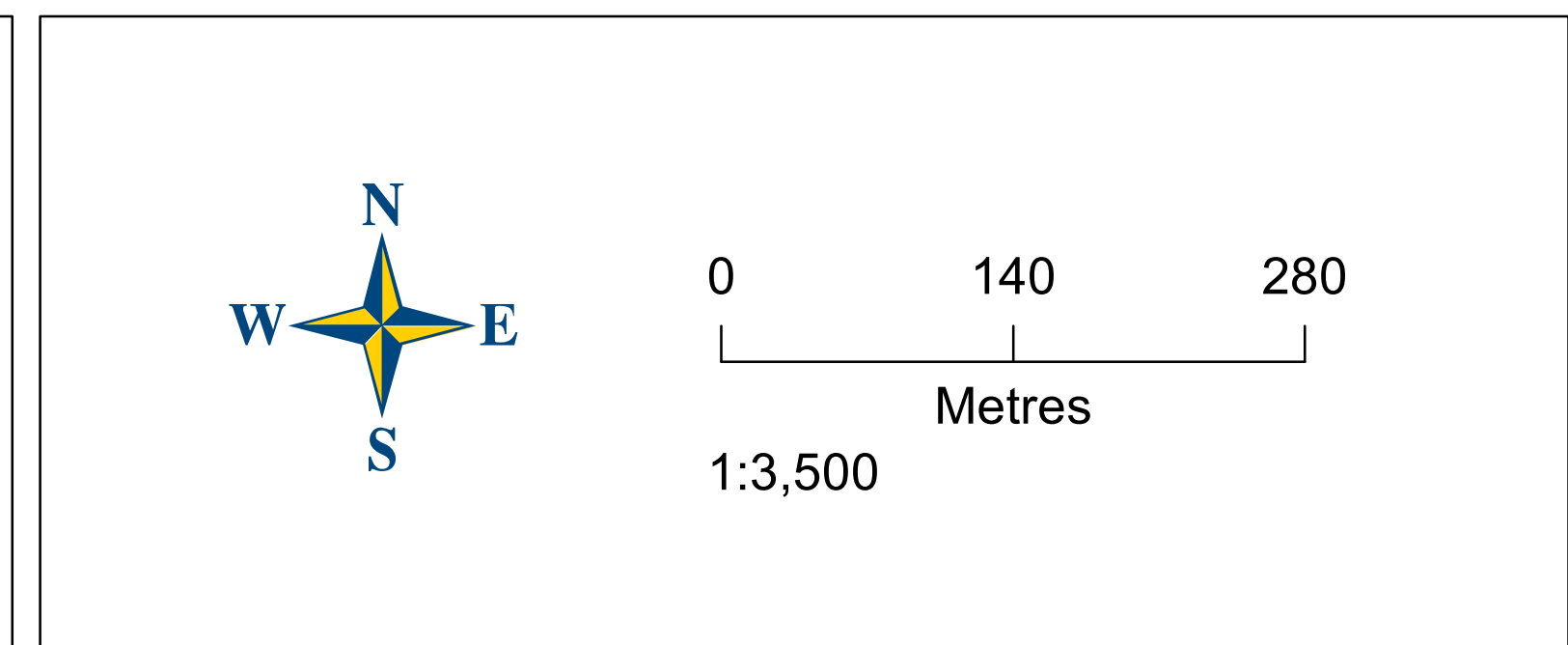
B11 INDEX

- Municipal Boundary
- Lots and Concessions
- Property Boundary
- Proposed Change to Zone
- Proposed Change to Natural Environment Zone
- NE1 Zone
- NE5 Zone











 Produced by the County of Huron GIS Services with data supplied under License by Members of the Ontario Geospatial Data Exchange, MVCA, ABCA, SVCA, UTRCA and MNR&F. Orthoimagery flown in 2015. This map is illustrative only. Do not rely on it as a precise indicator of routes, feature locations, nor as a guide to navigation. Copyright © King's Printer 2023.

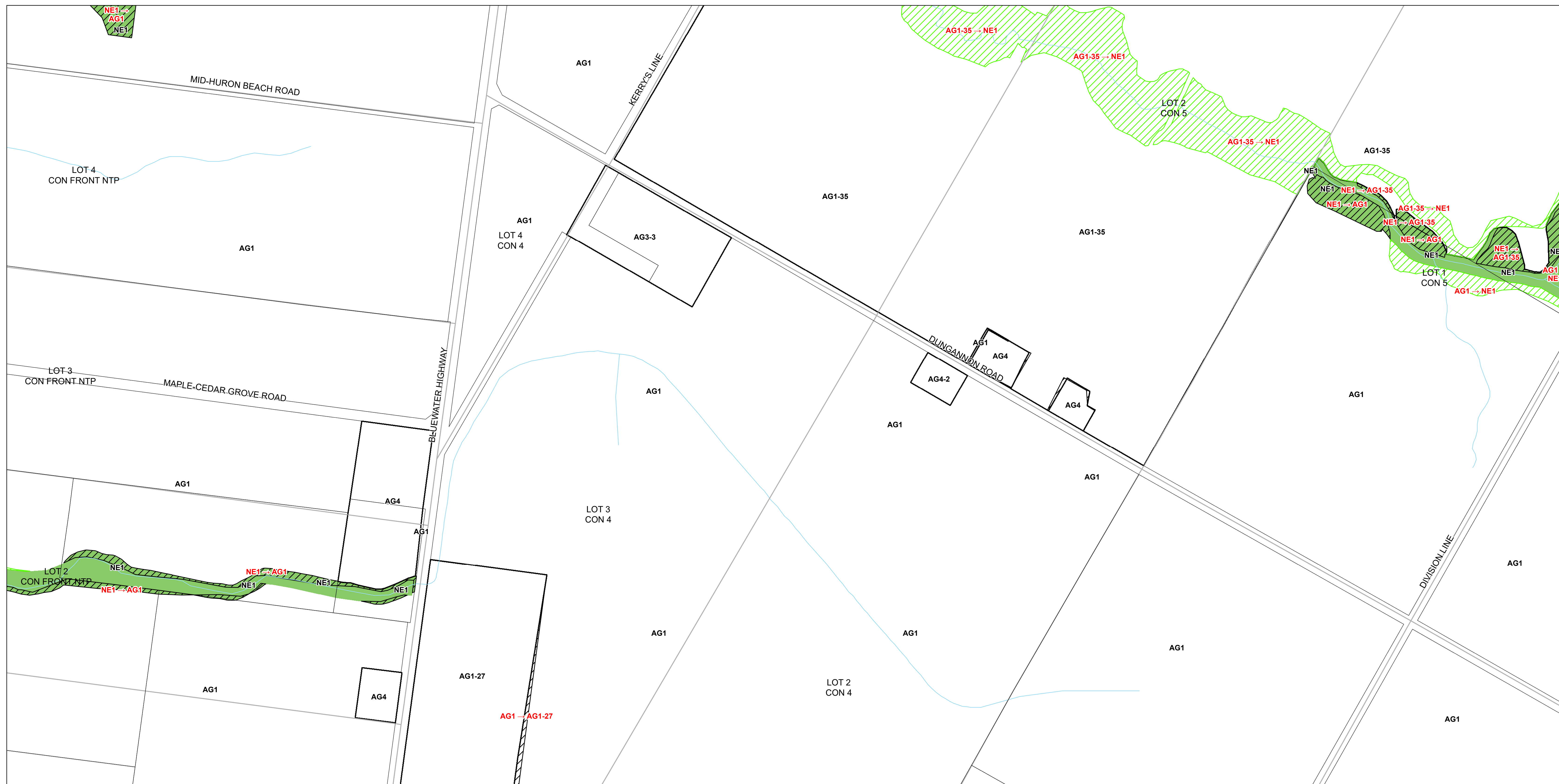
Last Modified 7/13/2023




B12

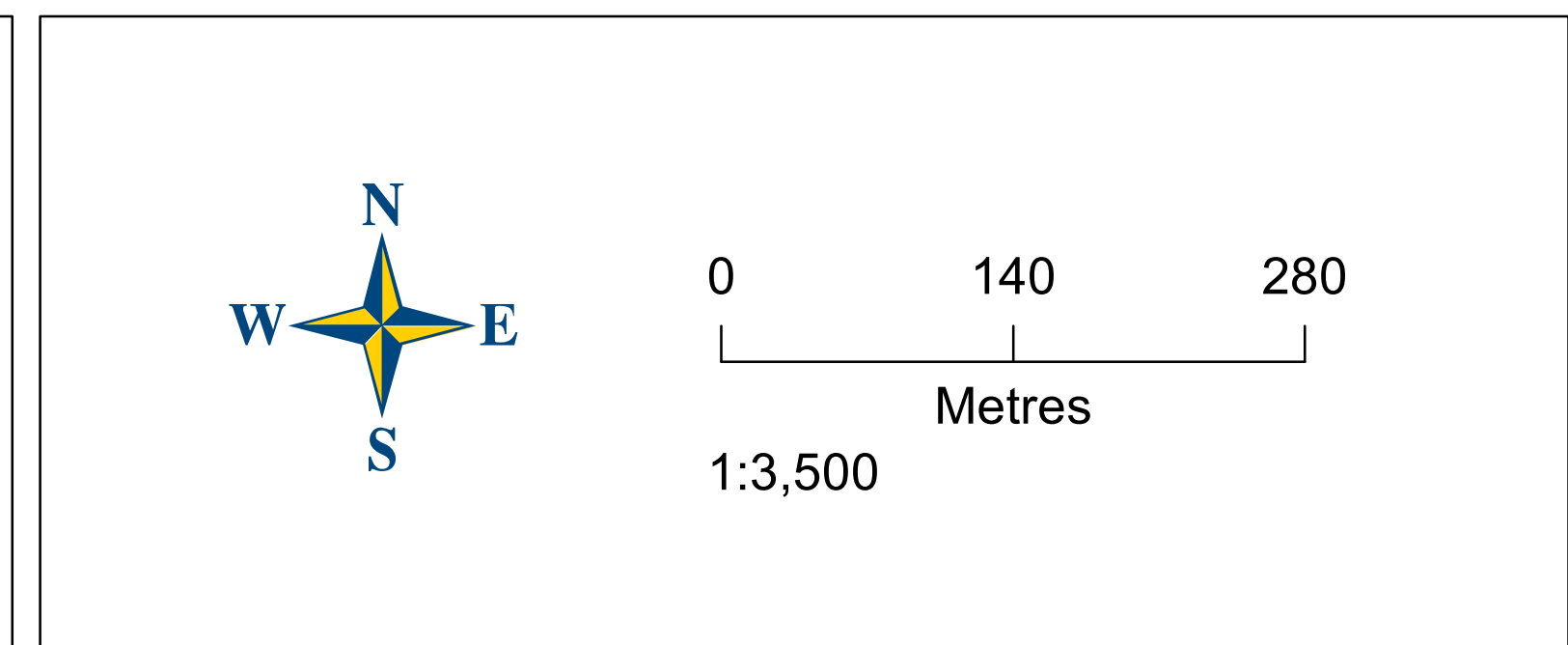
INDEX

-  Municipal Boundary
-  Lots and Concessions
-  Property Boundary
-  Proposed Change to Zone
-  Proposed Change to Natural Environment Zone
-  NE1 Zone
-  NE5 Zone











 Produced by the County of Huron GIS Services with data supplied under License by Members of the Ontario Geospatial Data Exchange, MVCA, ABCA, SVCA, UTRCA and MNR&F. Orthoimagery flown in 2015. This map is illustrative only. Do not rely on it as a precise indicator of routes, feature locations, nor as a guide to navigation. Copyright © King's Printer 2023.

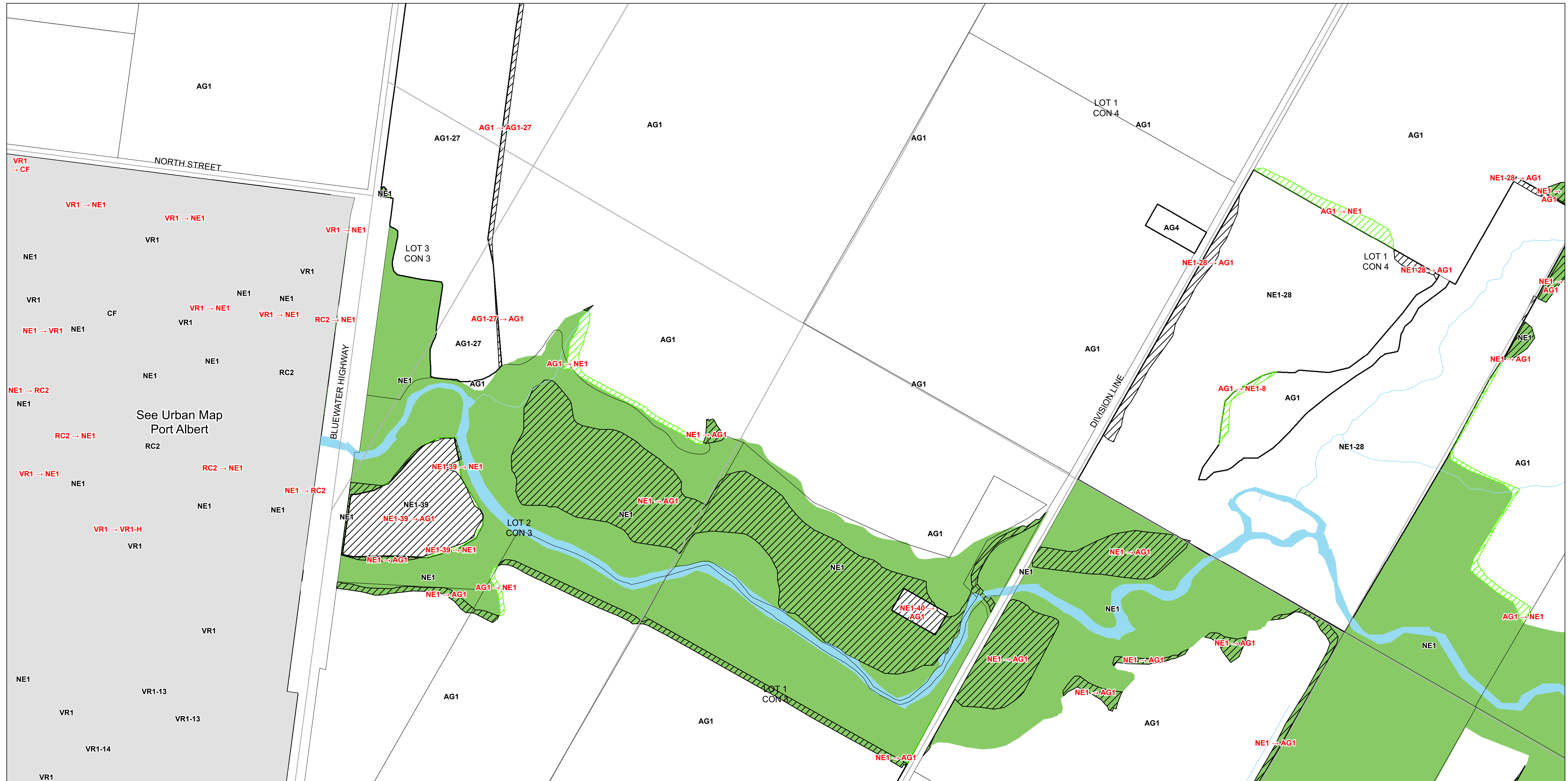
Last Modified 7/13/2023




B13

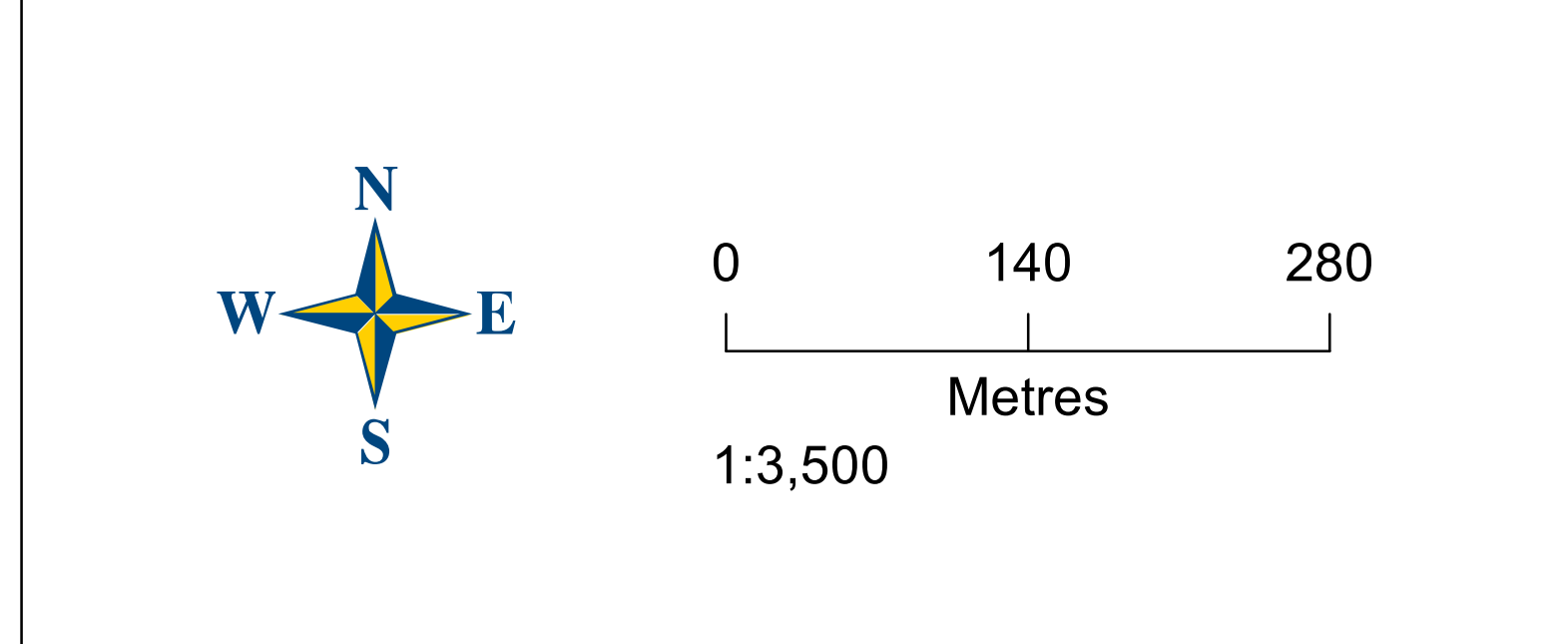
INDEX

-  Municipal Boundary
-  Lots and Concessions
-  Property Boundary
-  Proposed Change to Zone
-  Proposed Change to Natural Environment Zone
-  NE1 Zone
-  NE5 Zone











 Produced by the County of Huron GIS Services with data supplied under License by Members of the Ontario Geospatial Data Exchange, MVCA, ABCA, SVCA, UTRCA and MNR&F. Orthoimagery flown in 2015. This map is illustrative only. Do not rely on it as a precise indicator of routes, feature locations, nor as a guide to navigation. Copyright © King's Printer 2023.

Last Modified 7/13/2023



B14

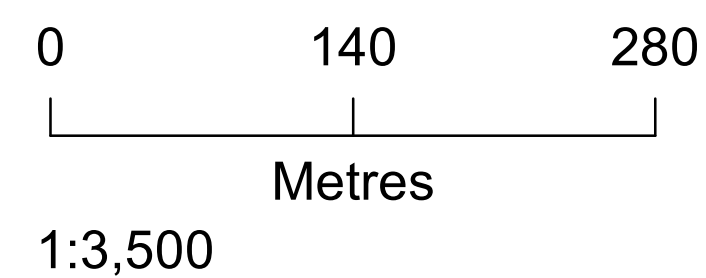
INDEX

-  Municipal Boundary
-  Lots and Concessions
-  Property Boundary
-  Proposed Change to Zone
-  Proposed Change to Natural Environment Zone
-  NE1 Zone
-  NE5 Zone



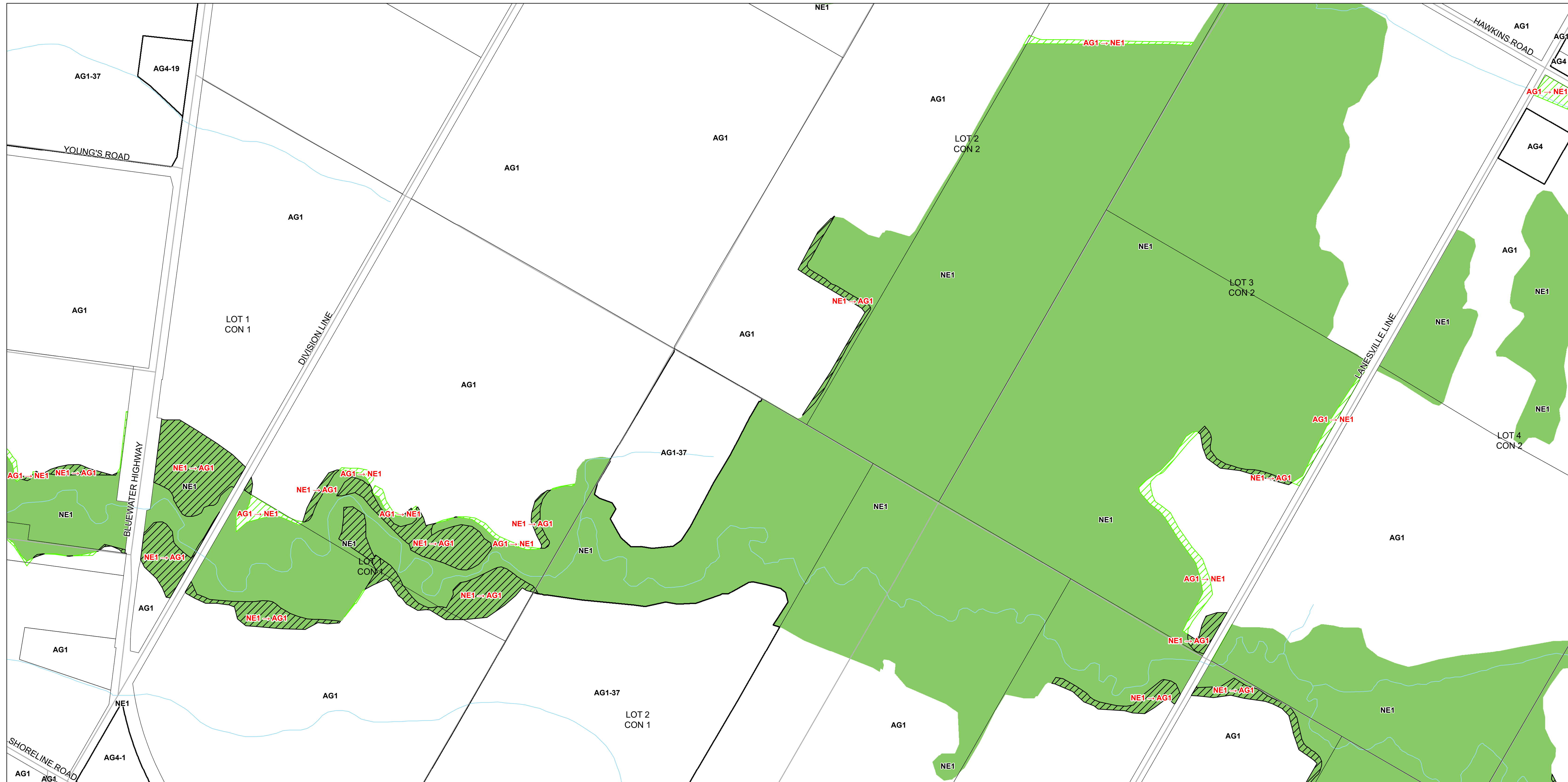
Produced by the County of Huron GIS Services with data supplied under License by Members of the Ontario Geospatial Data Exchange, MVCA, ABCA, SVCA, UTRCA and MNR&F. Orthoimagery flown in 2015. This map is illustrative only. Do not rely on it as a precise indicator of routes, feature locations, nor as a guide to navigation. Copyright © King's Printer 2023.

Last Modified 7/13/2023



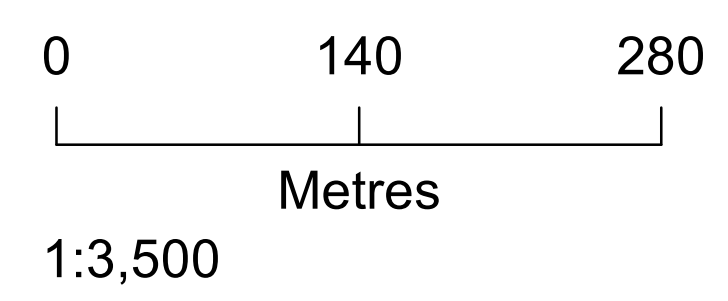
B15
INDEX

- Municipal Boundary
- Lots and Concessions
- Property Boundary
- Proposed Change to Zone
- Proposed Change to Natural Environment Zone
- NE1 Zone
- NE5 Zone



Produced by the County of Huron GIS Services with data supplied under License by Members of the Ontario Geospatial Data Exchange, MVCA, ABCA, SVCA, UTRCA and MNR&F. Orthoimagery flown in 2015. This map is illustrative only. Do not rely on it as a precise indicator of routes, feature locations, nor as a guide to navigation. Copyright © King's Printer 2023.


Last Modified 7/13/2023



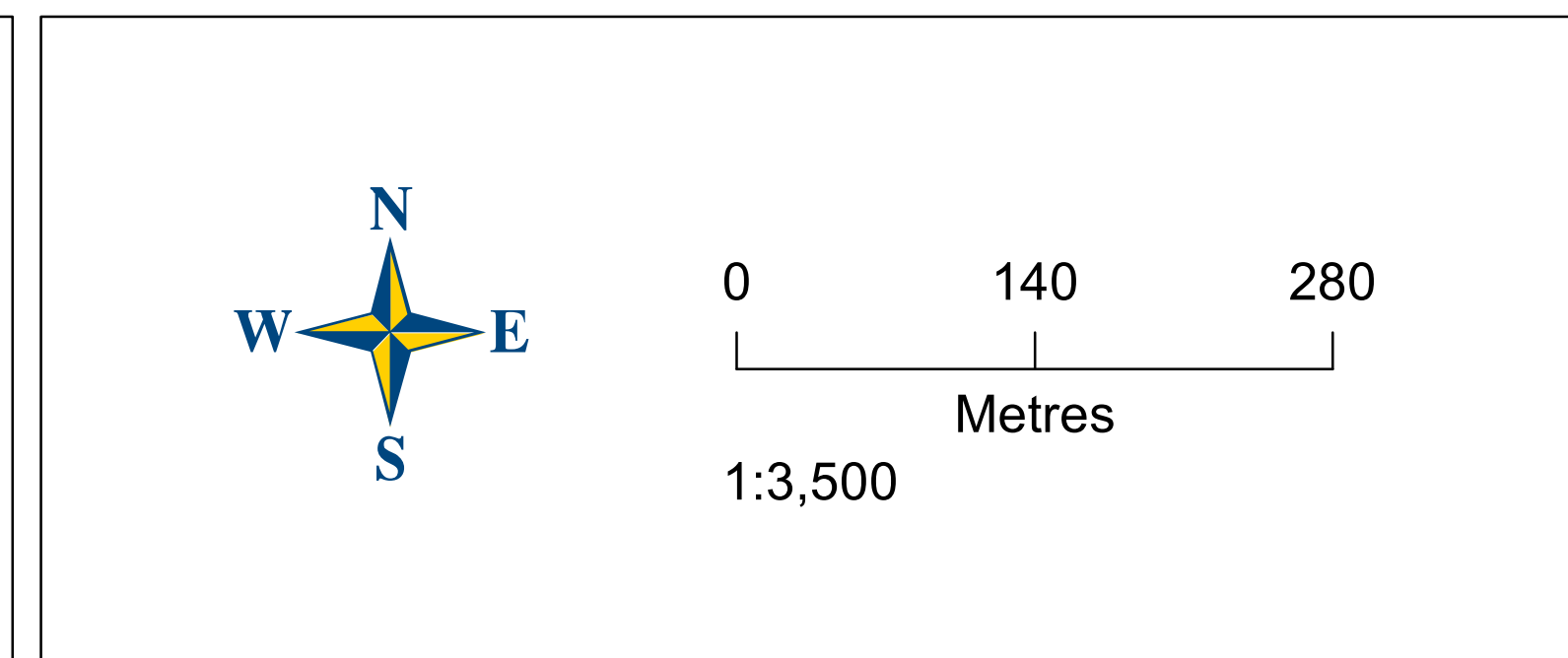
B16
INDEX

- Municipal Boundary
- Lots and Concessions
- Property Boundary
- Proposed Change to Zone
- Proposed Change to Natural Environment Zone
- NE1 Zone
- NE5 Zone











 Produced by the County of Huron GIS Services with data supplied under License by Members of the Ontario Geospatial Data Exchange, MVCA, ABCA, SVCA, UTRCA and MNR&F. Orthoimagery flown in 2015. This map is illustrative only. Do not rely on it as a precise indicator of routes, feature locations, nor as a guide to navigation. Copyright © King's Printer 2023.

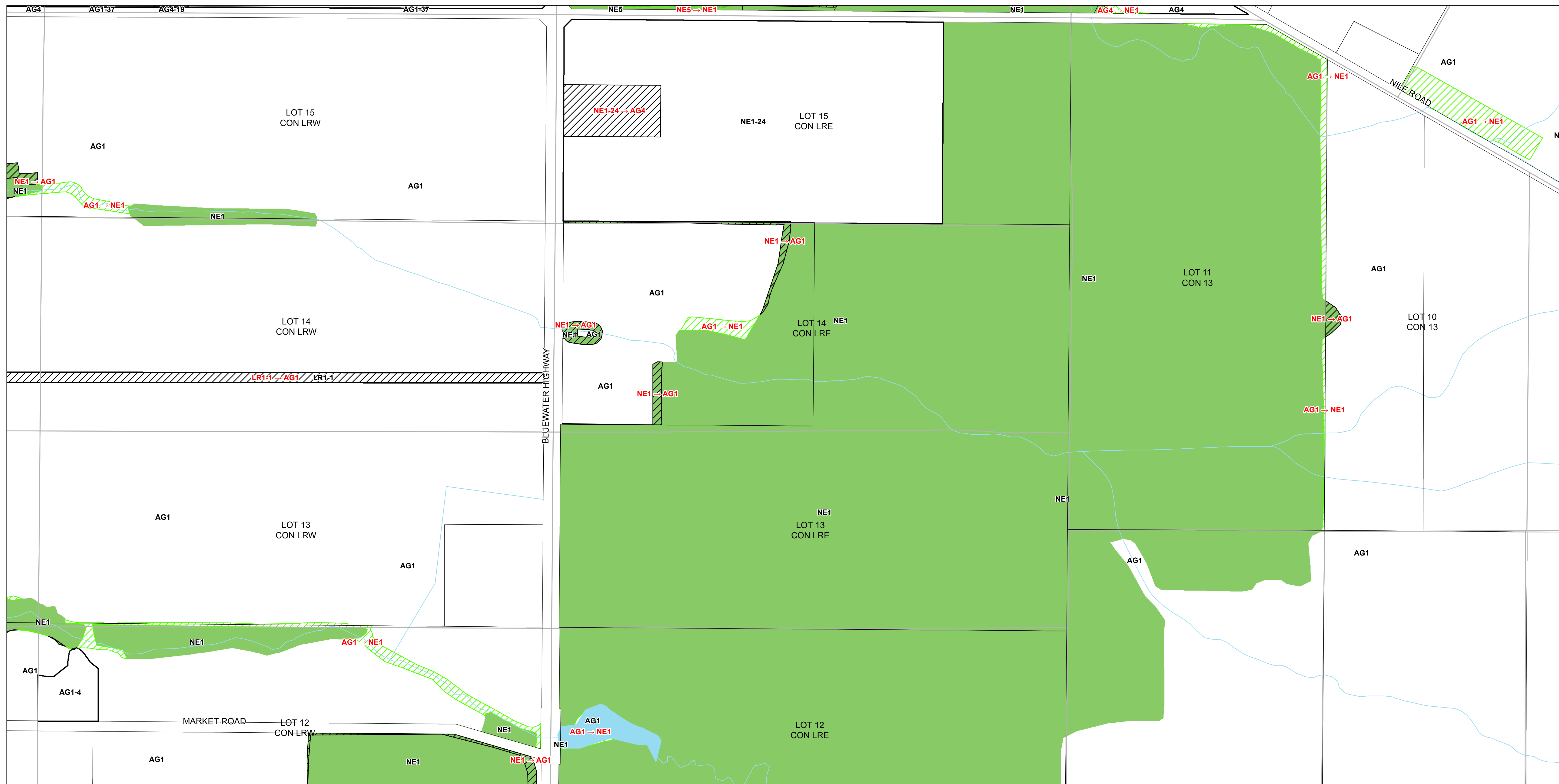
Last Modified 7/13/2023




B17

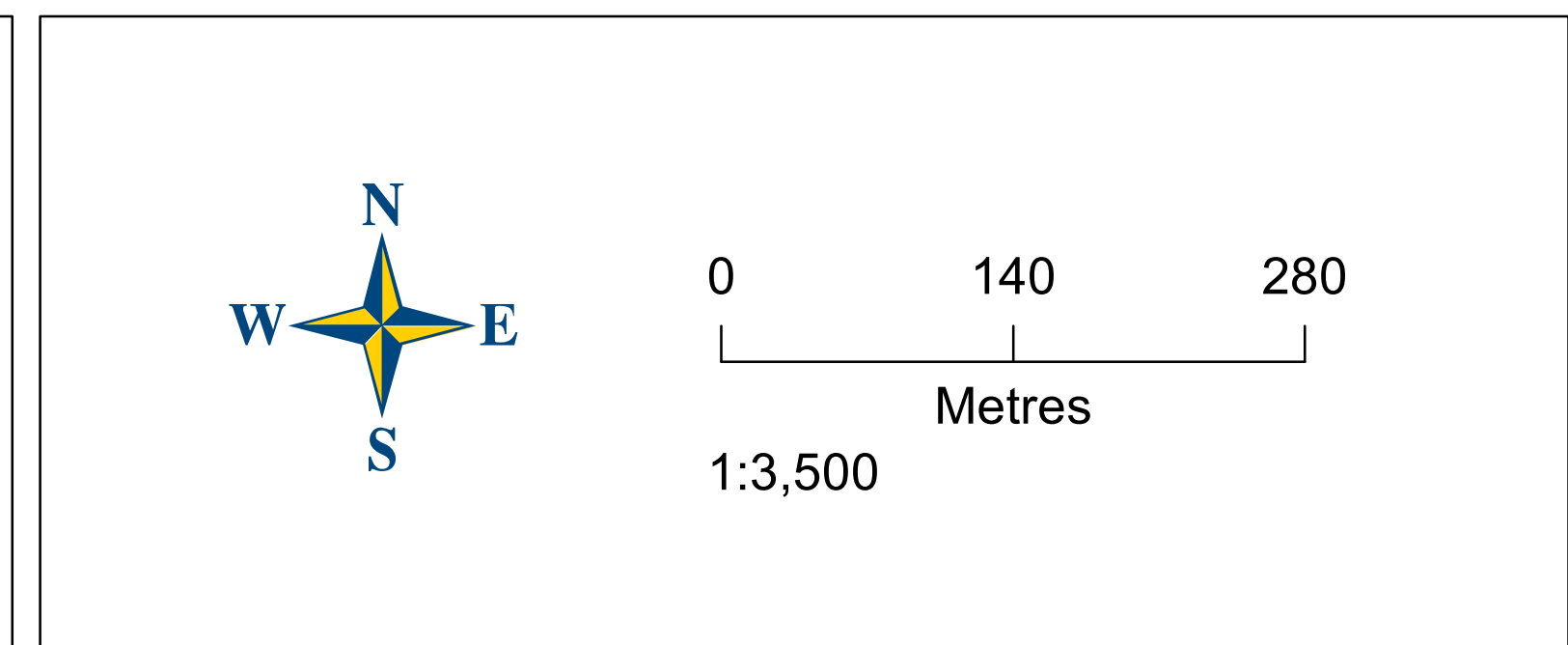
INDEX

-  Municipal Boundary
-  Lots and Concessions
-  Property Boundary
-  Proposed Change to Zone
-  Proposed Change to Natural Environment Zone
-  NE1 Zone
-  NE5 Zone











 Produced by the County of Huron GIS Services with data supplied under License by Members of the Ontario Geospatial Data Exchange, MVCA, ABCA, SVCA, UTRCA and MNR&F. Orthoimagery flown in 2015. This map is illustrative only. Do not rely on it as a precise indicator of routes, feature locations, nor as a guide to navigation. Copyright © King's Printer 2023.

Last Modified 7/13/2023



B18

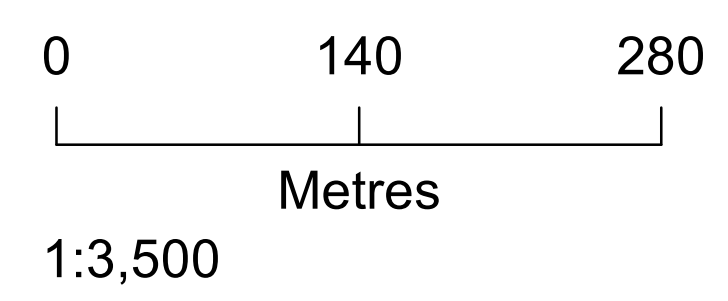
INDEX

-  Municipal Boundary
-  Lots and Concessions
-  Property Boundary
-  Proposed Change to Zone
-  Proposed Change to Natural Environment Zone
-  NE1 Zone
-  NE5 Zone



Produced by the County of Huron GIS Services with data supplied under License by Members of the Ontario Geospatial Data Exchange, MVCA, ABCA, SVCA, UTRCA and MNR&F. Orthoimagery flown in 2015. This map is illustrative only. Do not rely on it as a precise indicator of routes, feature locations, nor as a guide to navigation. Copyright © King's Printer 2023.


Last Modified 7/13/2023



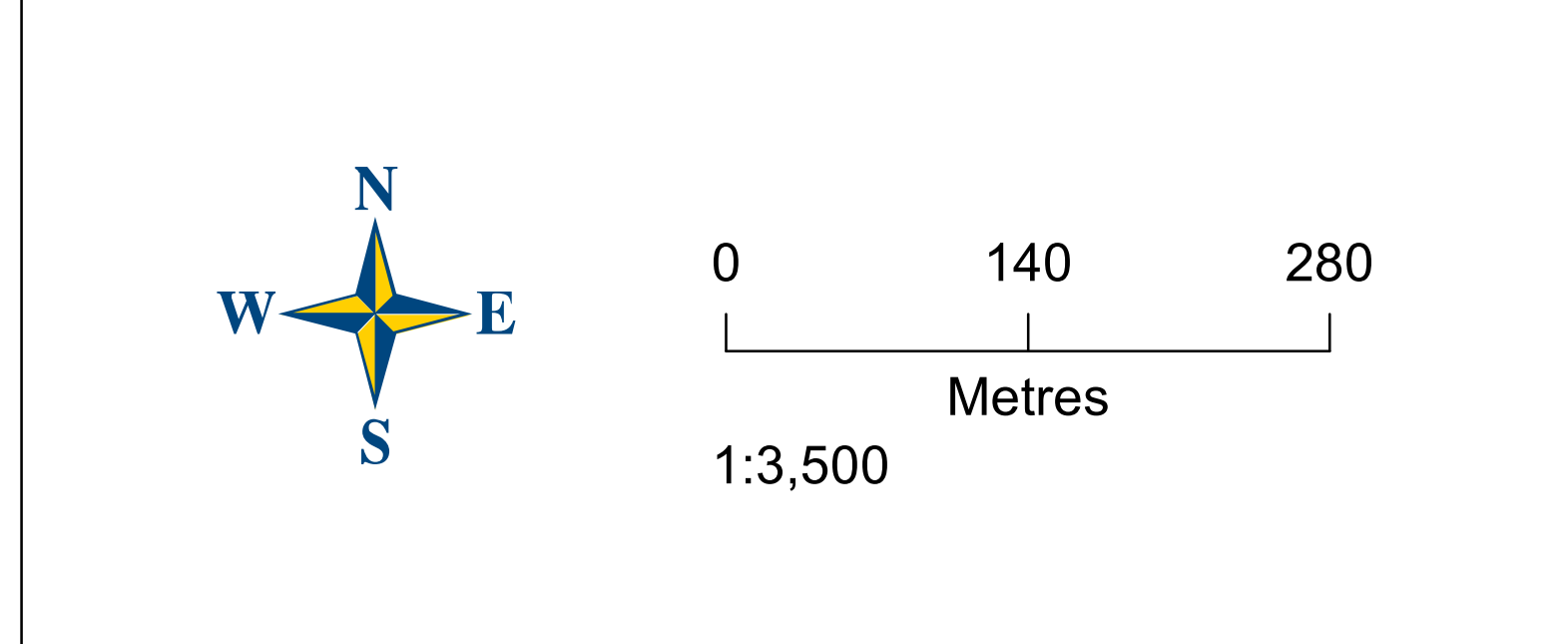
B19
INDEX

- Municipal Boundary
- Lots and Concessions
- Property Boundary
- Proposed Change to Zone
- Proposed Change to Natural Environment Zone
- NE1 Zone
- NE5 Zone










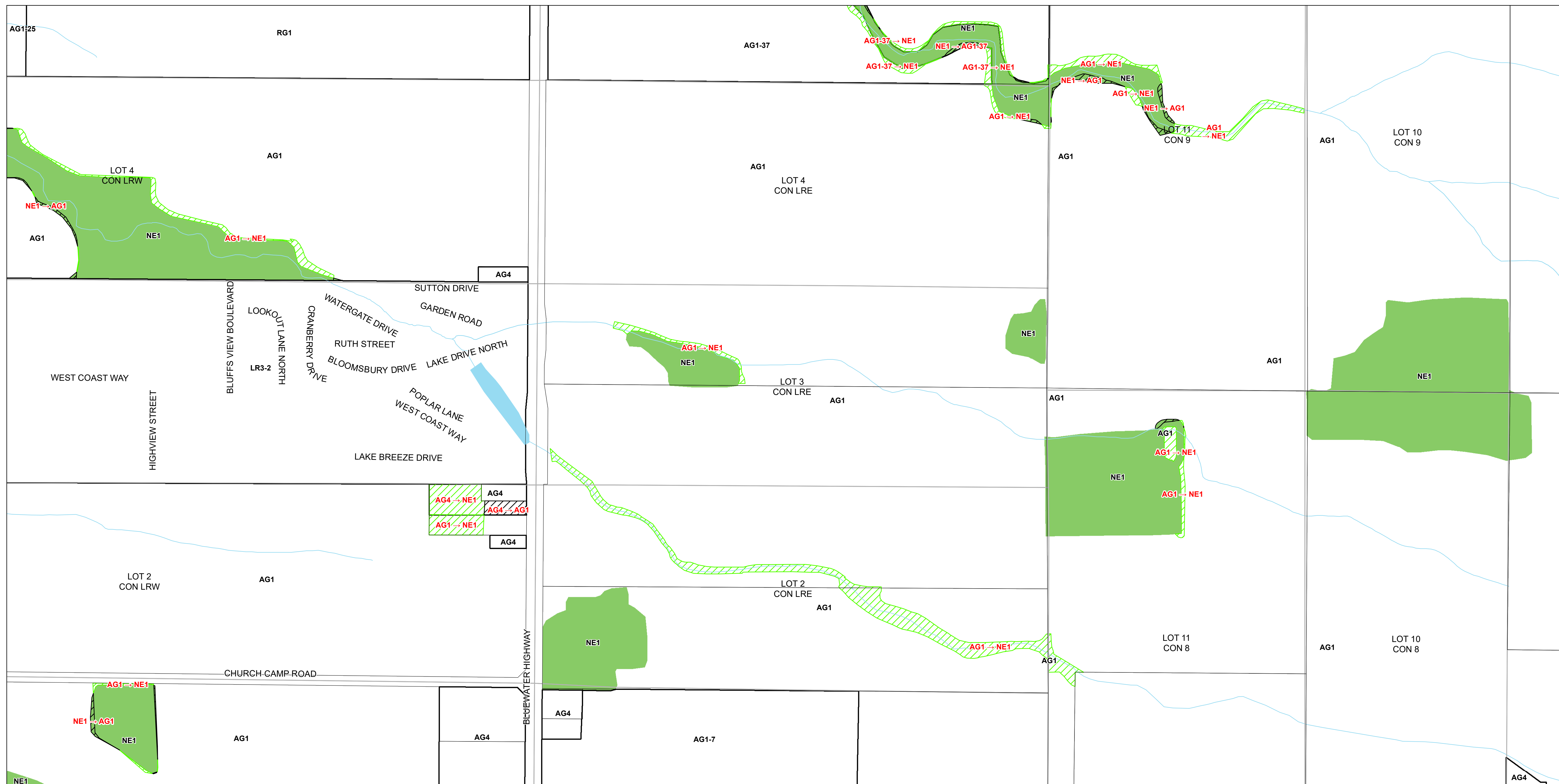

 Produced by the County of Huron GIS Services with data supplied under License by Members of the Ontario Geospatial Data Exchange, MVCA, ABCA, SVCA, UTRCA and MNR&F. Orthoimagery flown in 2015. This map is illustrative only. Do not rely on it as a precise indicator of routes, feature locations, nor as a guide to navigation. Copyright © King's Printer 2023.

Last Modified 7/13/2023



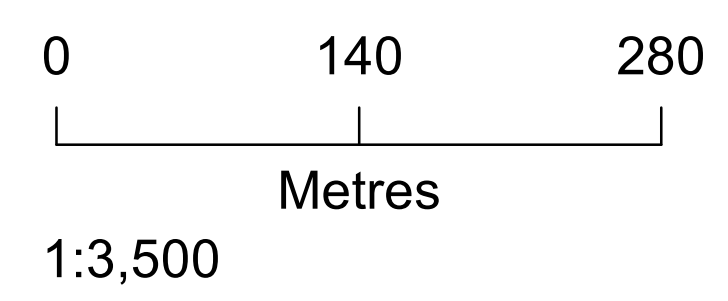
B20
INDEX

-  Municipal Boundary
-  Lots and Concessions
-  Property Boundary
-  Proposed Change to Zone
-  Proposed Change to Natural Environment Zone
-  NE1 Zone
-  NE5 Zone




Produced by the County of Huron GIS Services with data supplied under License by Members of the Ontario Geospatial Data Exchange, MVCA, ABCA, SVCA, UTRCA and MNR&F. Orthoimagery flown in 2015. This map is illustrative only. Do not rely on it as a precise indicator of routes, feature locations, nor as a guide to navigation. Copyright © King's Printer 2023.

Last Modified 7/13/2023




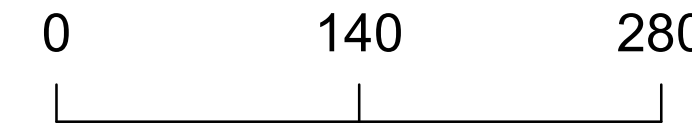
B21 INDEX

- Municipal Boundary
- Lots and Concessions
- Property Boundary
- Proposed Change to Zone
- Proposed Change to Natural Environment Zone
- NE1 Zone
- NE5 Zone








Produced by the County of Huron GIS Services with data supplied under License by Members of the Ontario Geospatial Data Exchange, MVCA, ABCA, SVCA, UTRCA and MNR&F. Orthoimagery flown in 2015. This map is illustrative only. Do not rely on it as a precise indicator of routes, feature locations, nor as a guide to navigation. Copyright © King's Printer 2023.


Last Modified 7/13/2023

1:3,500

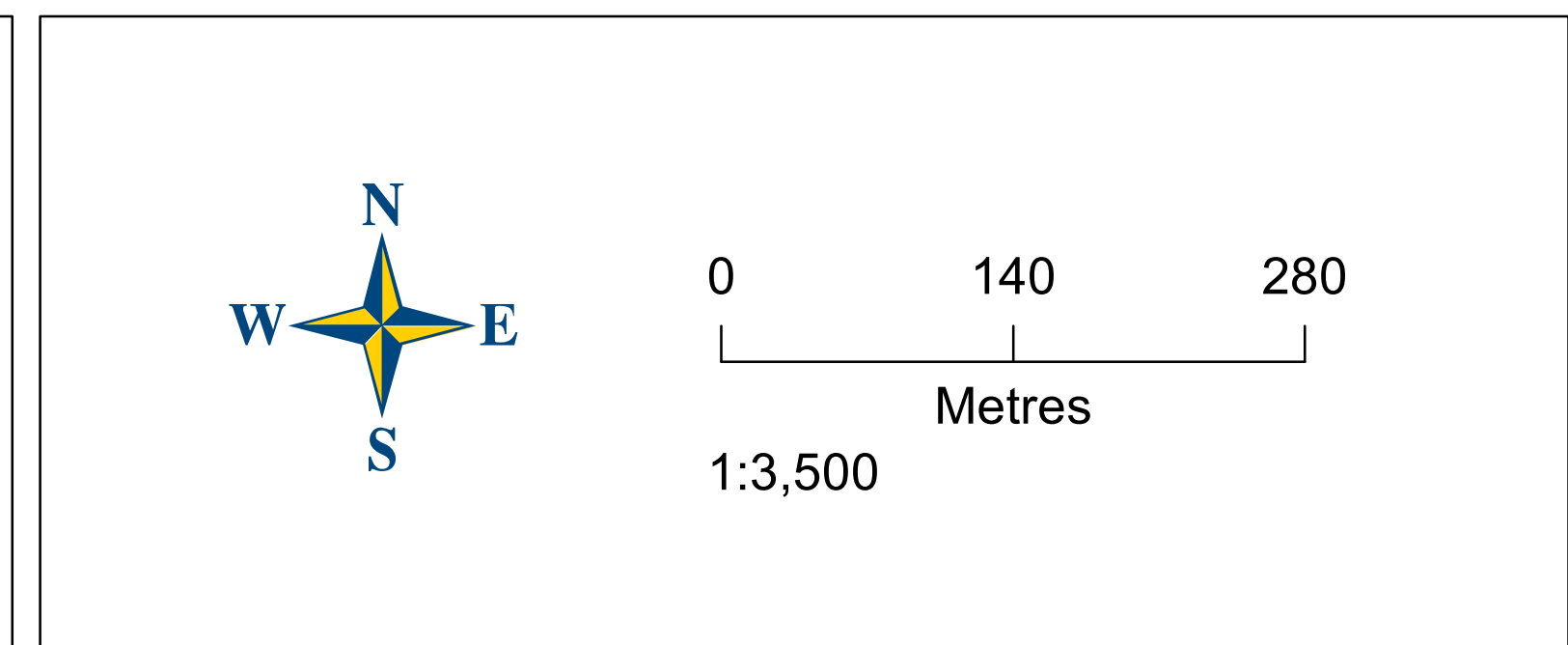
B22 INDEX

-  Municipal Boundary
-  Lots and Concessions
-  Property Boundary
-  Proposed Change to Zone
-  Proposed Change to Natural Environment Zone
-  NE1 Zone
-  NE5 Zone











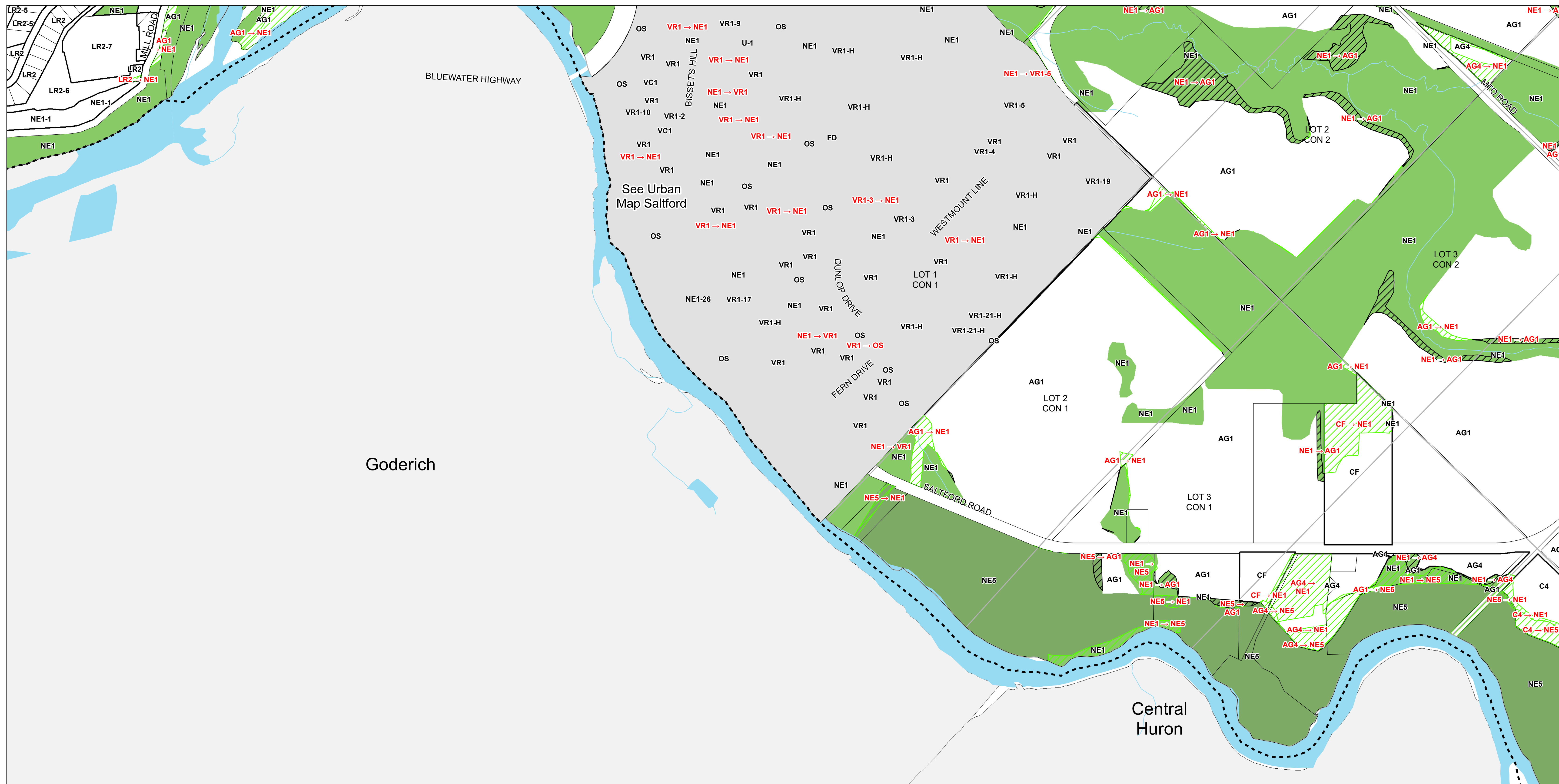
Produced by the County of Huron GIS Services with data supplied under License by Members of the Ontario Geospatial Data Exchange, MVCA, ABCA, SVCA, UTRCA and MNR&F. Orthoimagery flown in 2015. This map is illustrative only. Do not rely on it as a precise indicator of routes, feature locations, nor as a guide to navigation. Copyright © King's Printer 2023.

Last Modified 7/13/2023



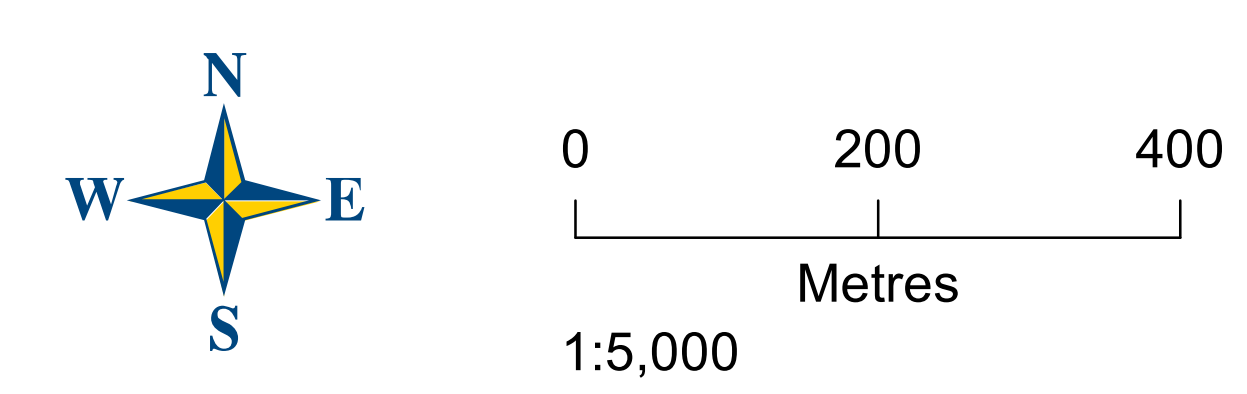
B23
INDEX

-  Municipal Boundary
-  Lots and Concessions
-  Property Boundary
-  Proposed Change to Zone
-  Proposed Change to Natural Environment Zone
-  NE1 Zone
-  NE5 Zone



Produced by the County of Huron GIS Services with data supplied under License by Members of the Ontario Geospatial Data Exchange, MVCA, ABCA, SVCA, UTRCA and MNR&F. Orthoimagery flown in 2015. This map is illustrative only. Do not rely on it as a precise indicator of routes, feature locations, nor as a guide to navigation. Copyright © King's Printer 2023.

Last Modified 7/13/2023



B24 INDEX

- Municipal Boundary
- Lots and Concessions
- Property Boundary
- Proposed Change to Zone
- Proposed Change to Natural Environment Zone
- NE1 Zone
- NE5 Zone