


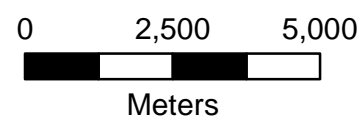

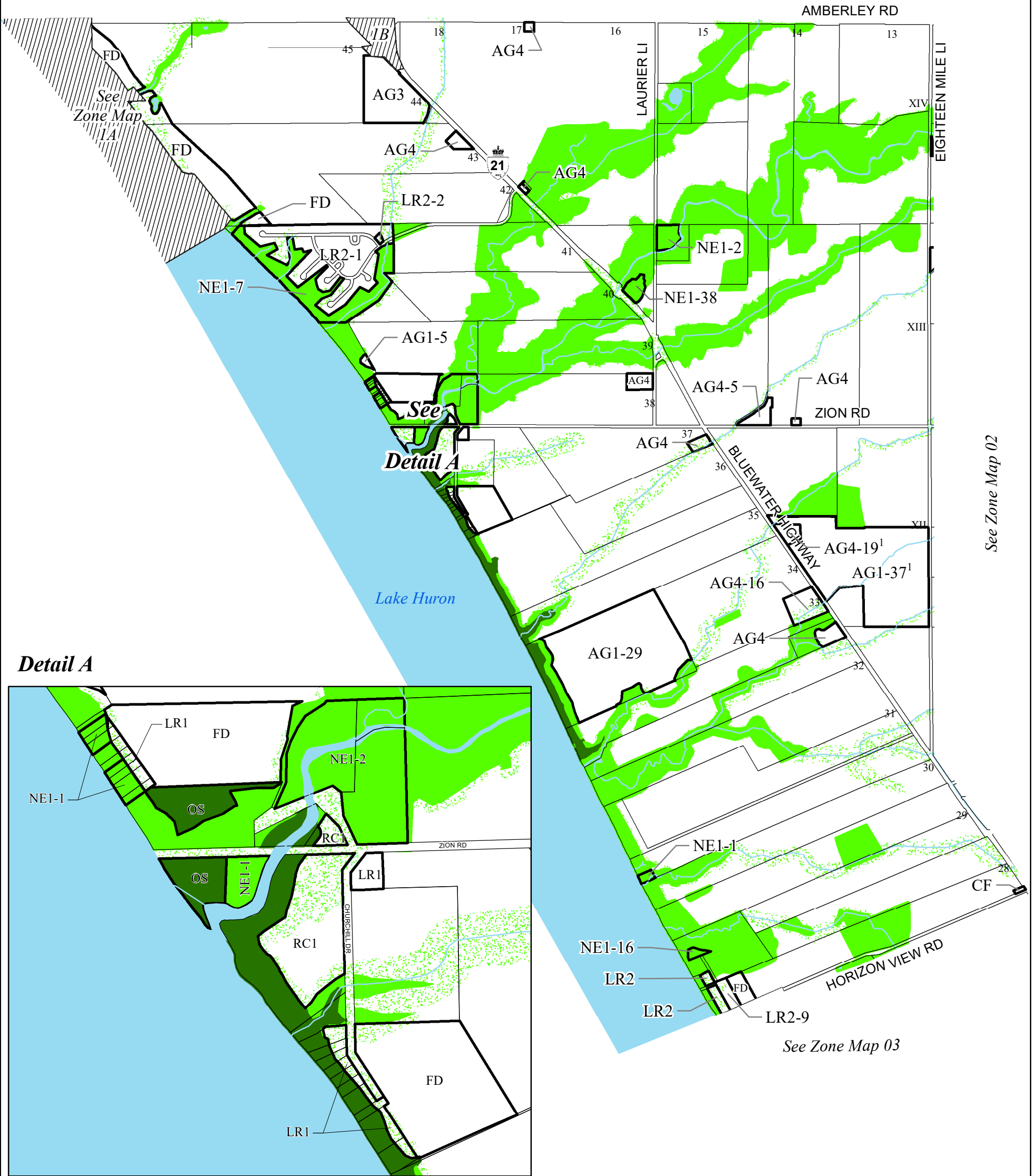


-  Zone Key Map
-  Municipal Boundary
-  Lake Huron



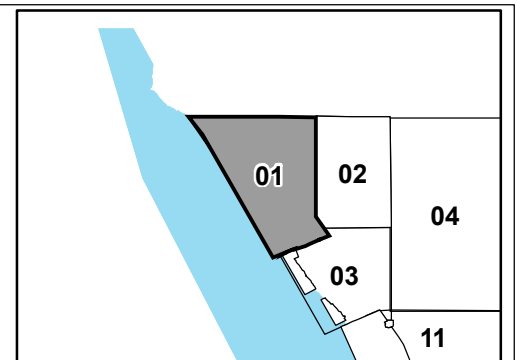
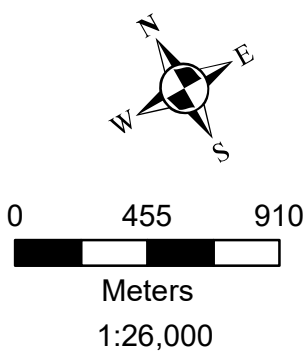
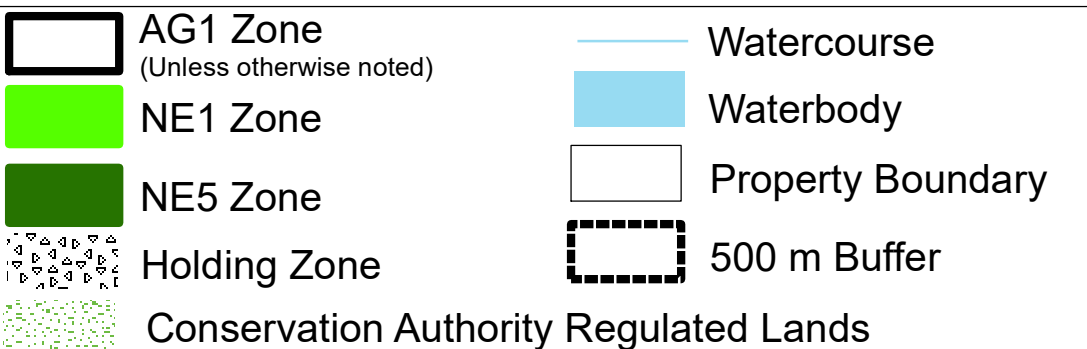
1:128,000

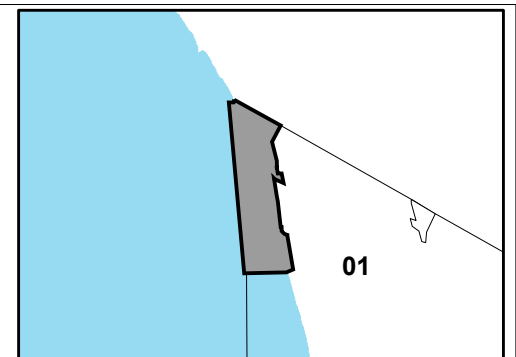
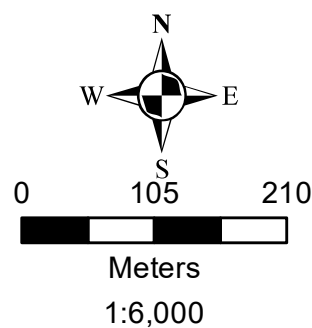
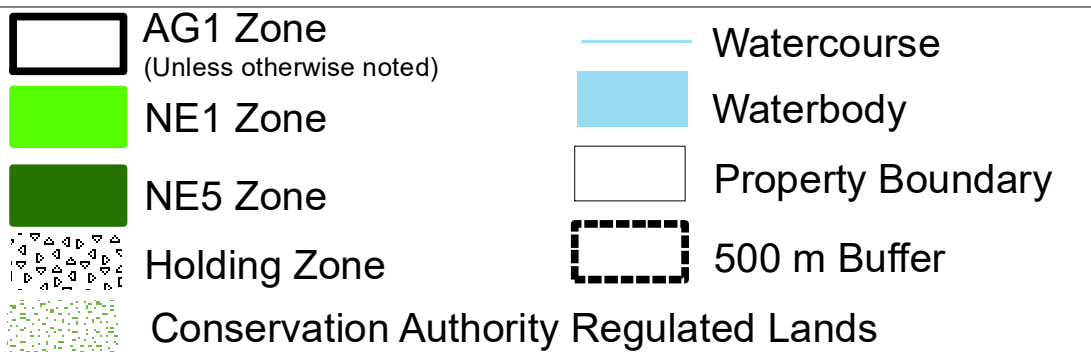
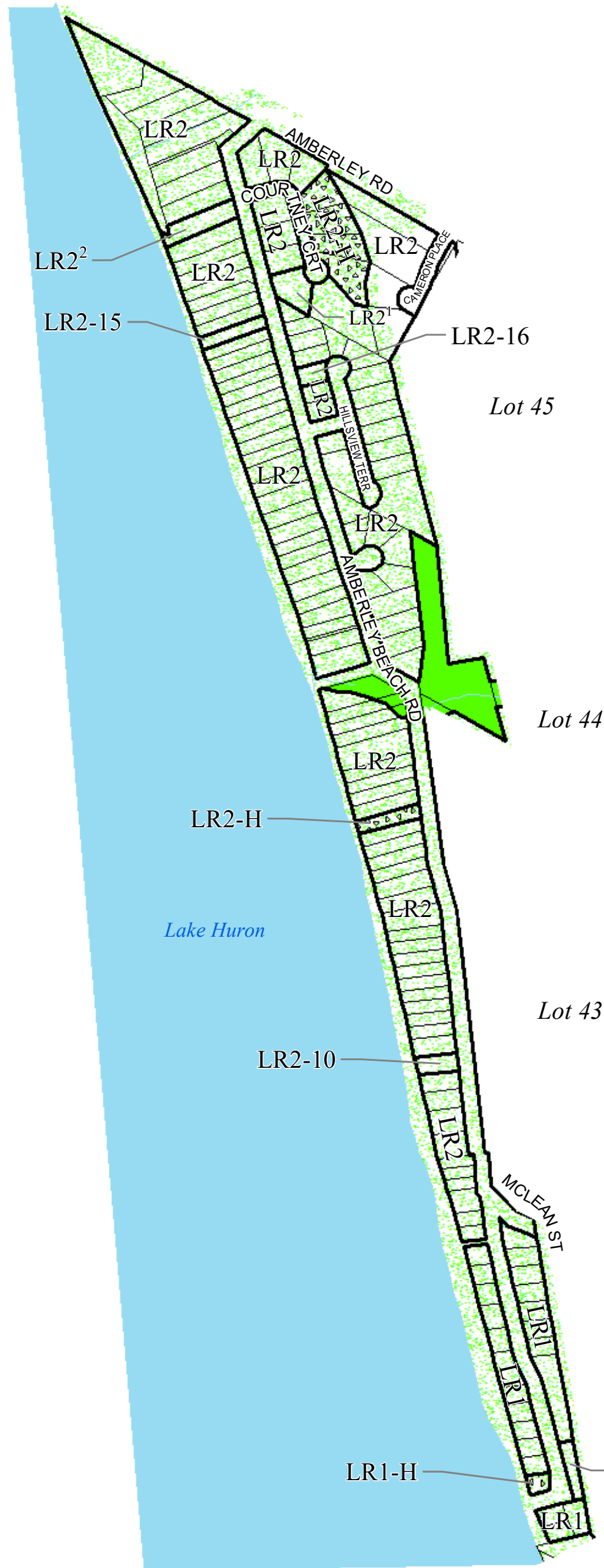
Bruce County



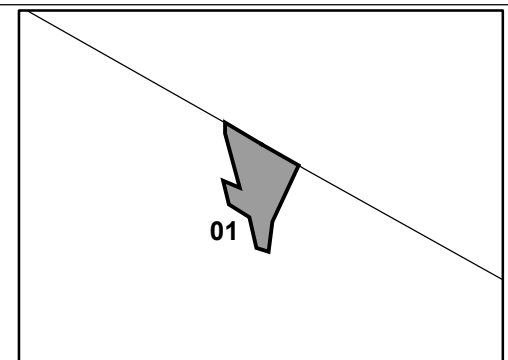
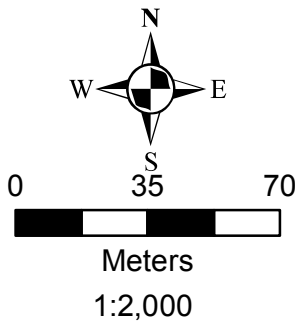
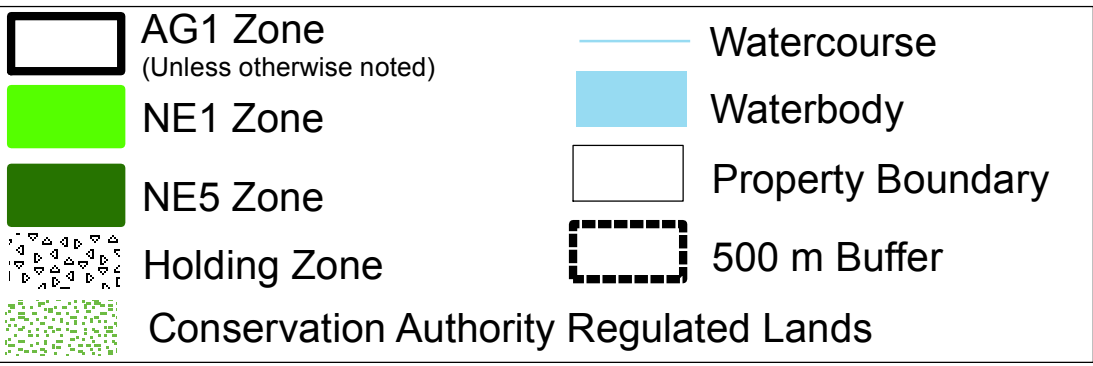
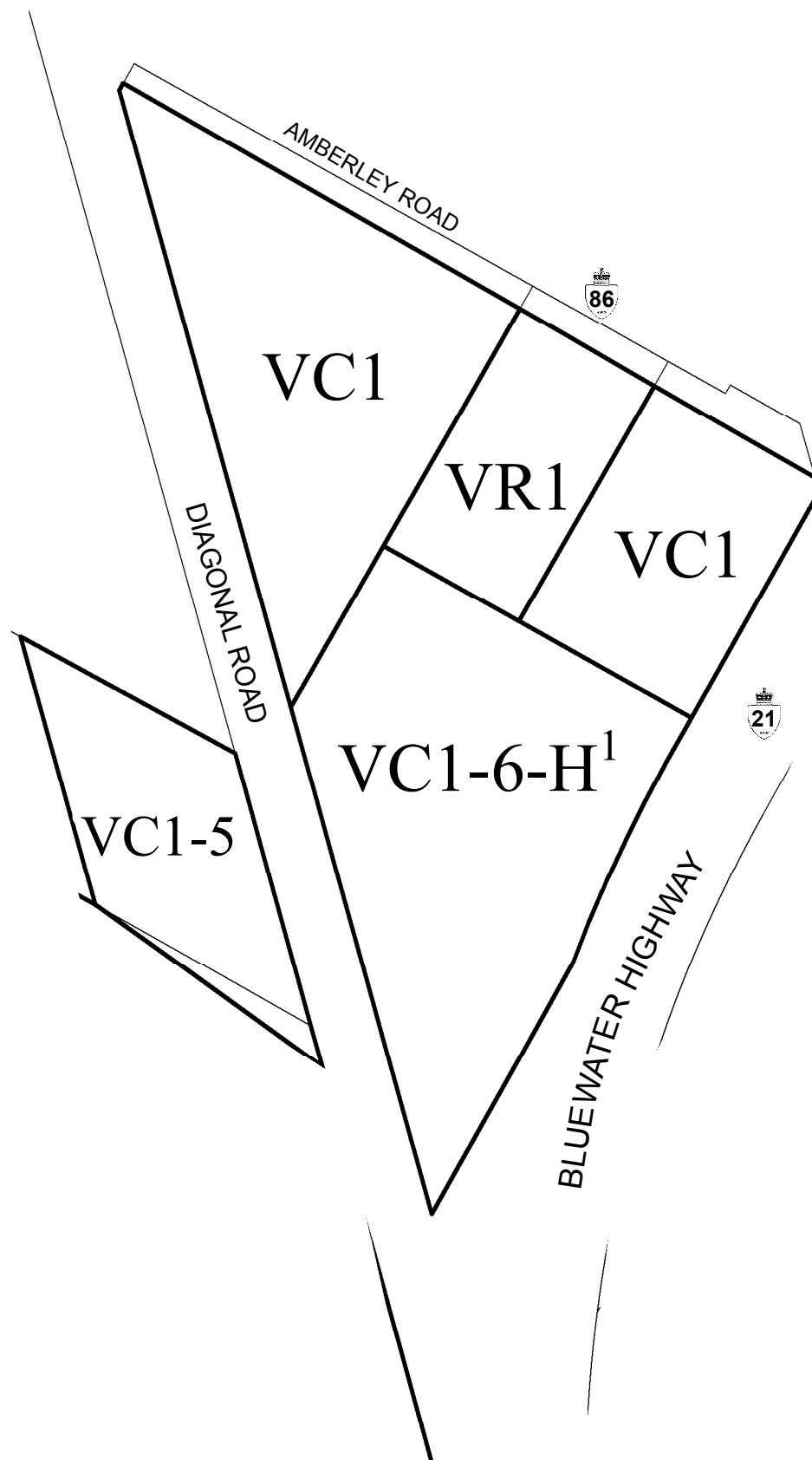
See Zone Map 02

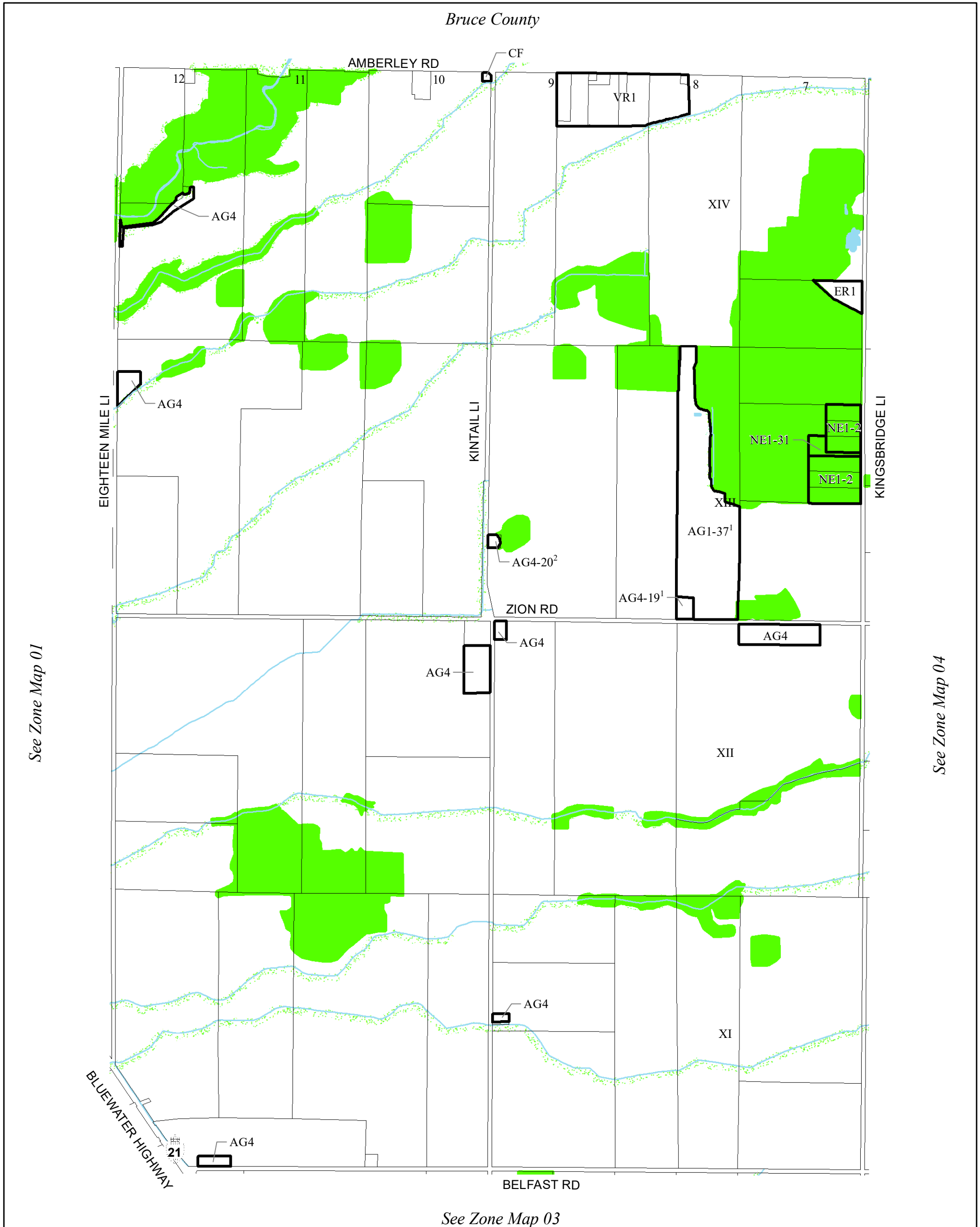
See Zone Map 03





Bruce County





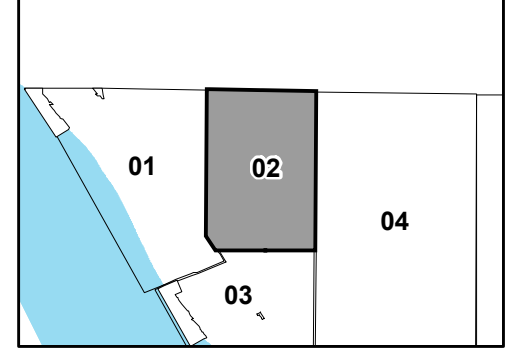
See Zone Map 01

See Zone Map 04

See Zone Map 03

	AG1 Zone (Unless otherwise noted)		Watercourse
	NE1 Zone		Waterbody
	NE5 Zone		Property Boundary
	Holding Zone		500 m Buffer
	Conservation Authority Regulated Lands		

0 312.5 625
Meters
1:18,000



See Zone Map 01

See Zone Map 02

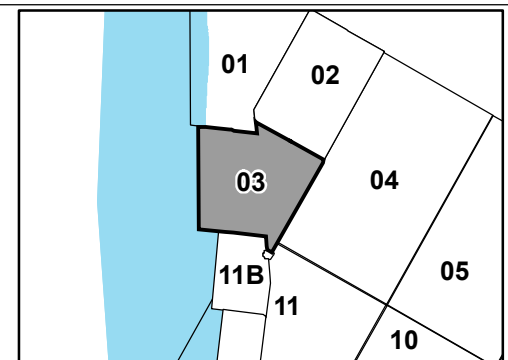
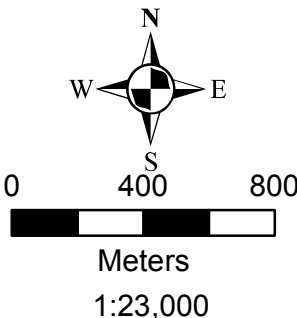


See Zone Map 04

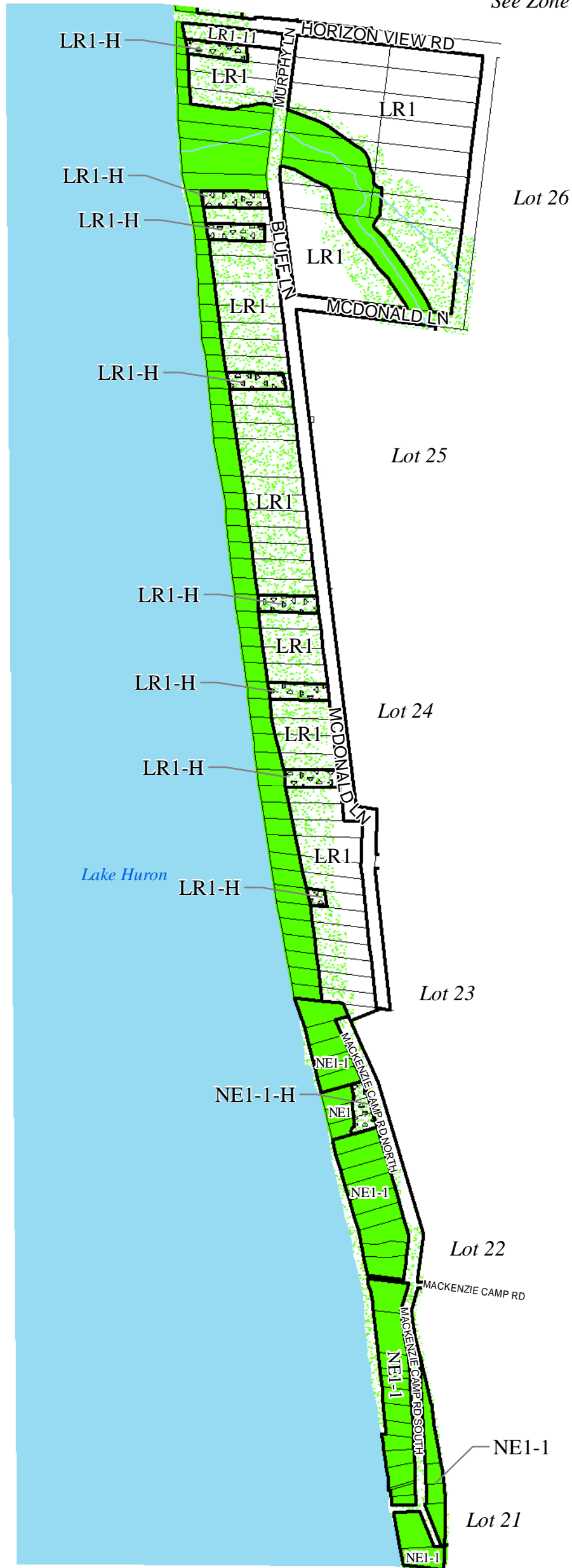
See Zone Map 11B

See Zone Map 11

	AG1 Zone (Unless otherwise noted)		Watercourse
	NE1 Zone		Waterbody
	NE5 Zone		Property Boundary
	Holding Zone		500 m Buffer
	Conservation Authority Regulated Lands		



See Zone Map 01



Lot 26

Lot 25






Lot 24





Lot 23

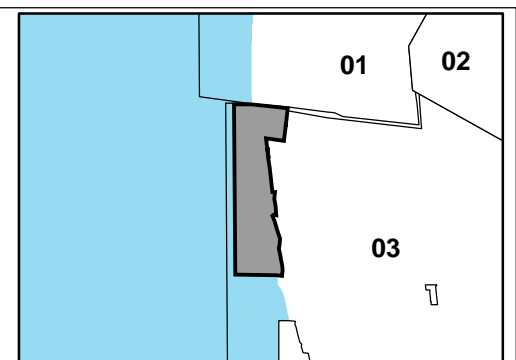
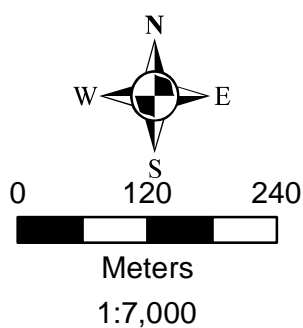
Lot 22

Lot 21

See Zone Map 03

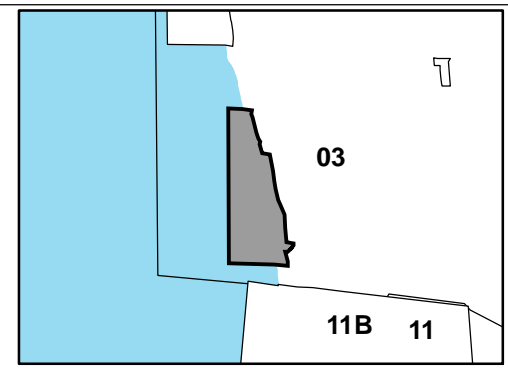
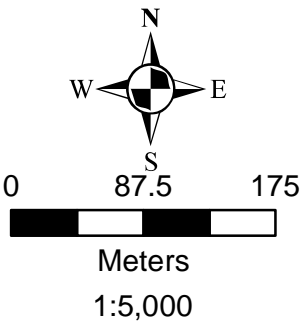
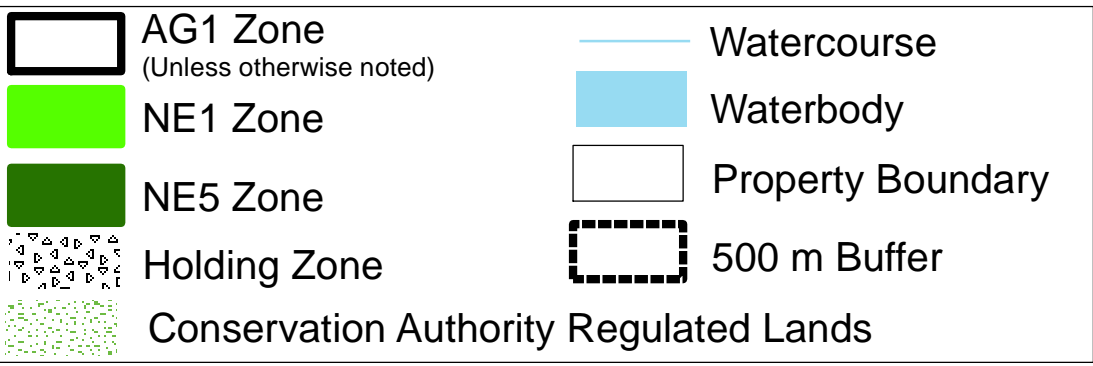
-  AG1 Zone
(Unless otherwise noted)
-  NE1 Zone
-  NE5 Zone
-  Holding Zone
-  Conservation Authority Regulated Lands

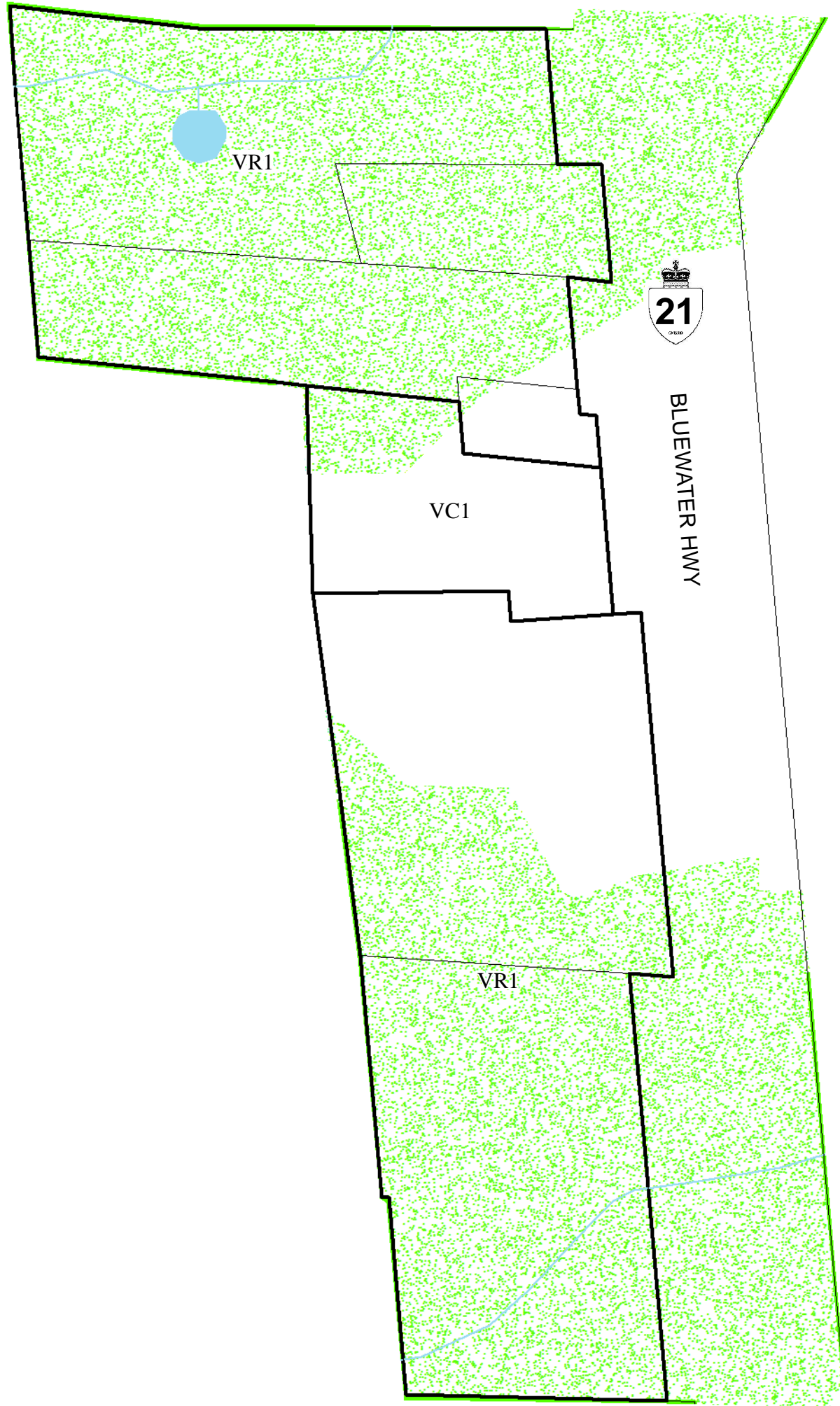
-  Watercourse
-  Waterbody
-  Property Boundary
-  500 m Buffer



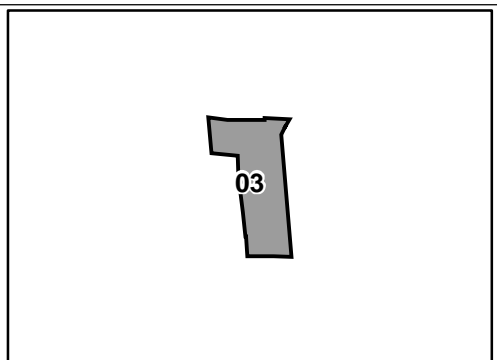
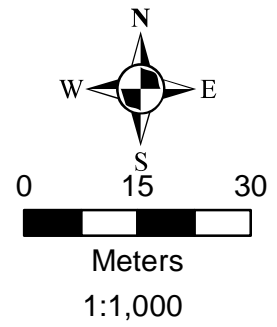


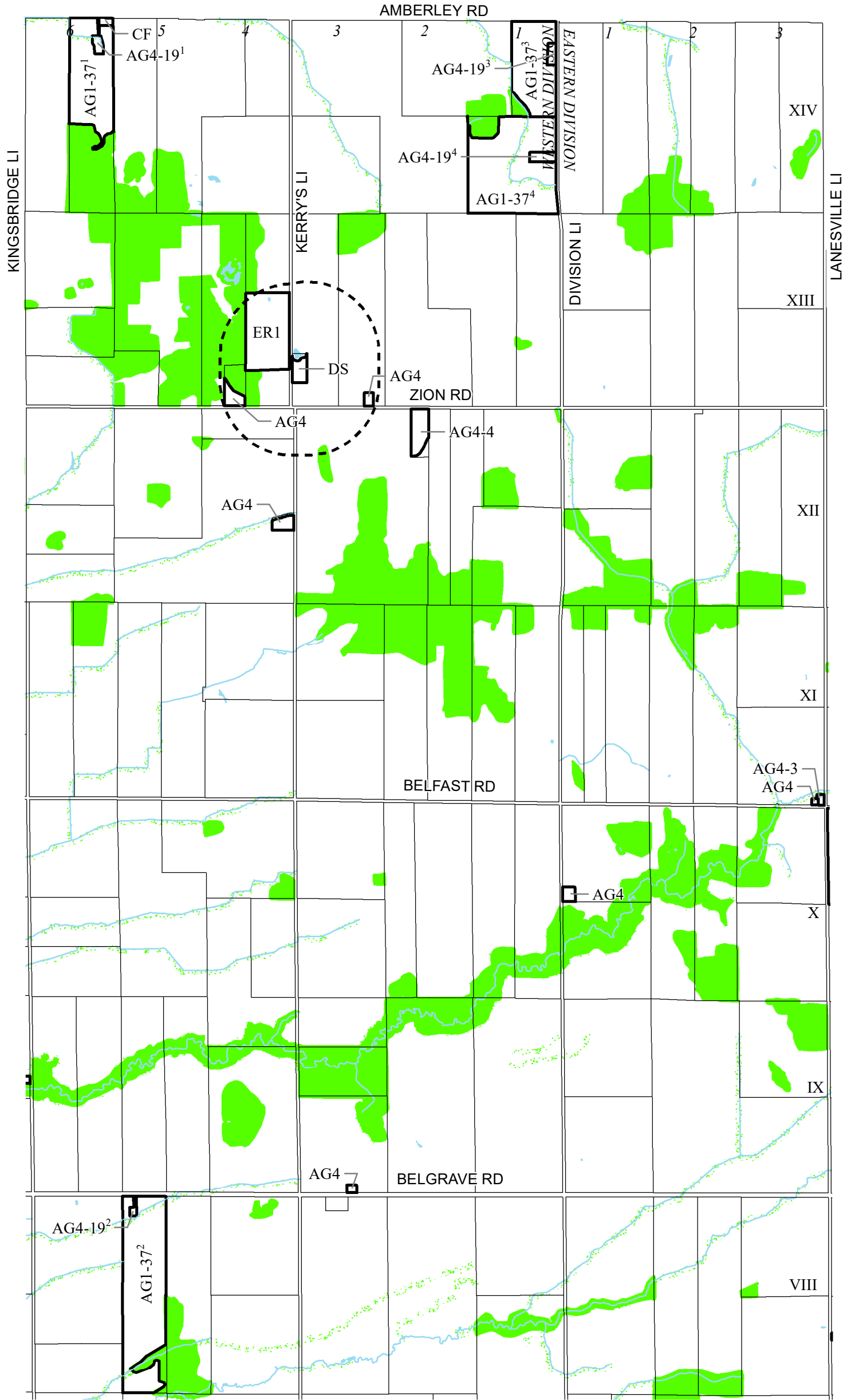
See Zone Map 03





	AG1 Zone (Unless otherwise noted)		Watercourse
	NE1 Zone		Waterbody
	NE5 Zone		Property Boundary
	Holding Zone		500 m Buffer
	Conservation Authority Regulated Lands		



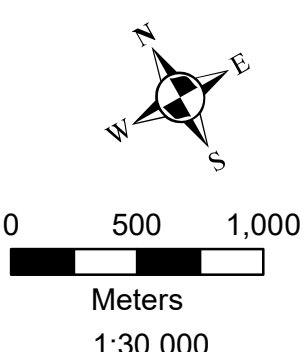
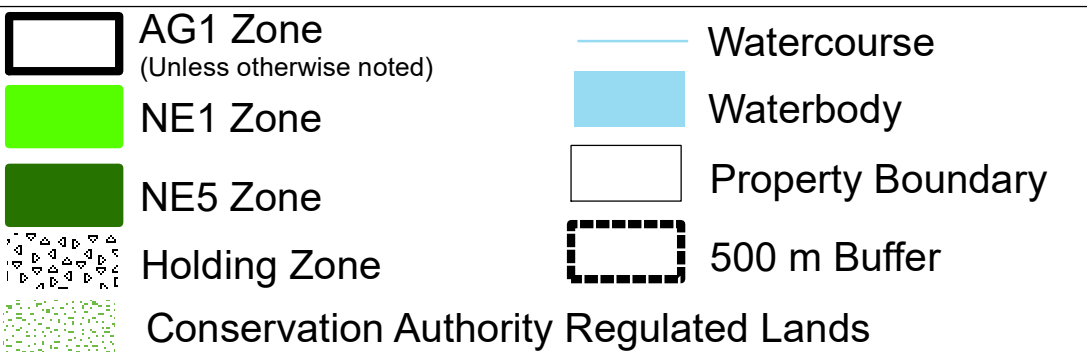


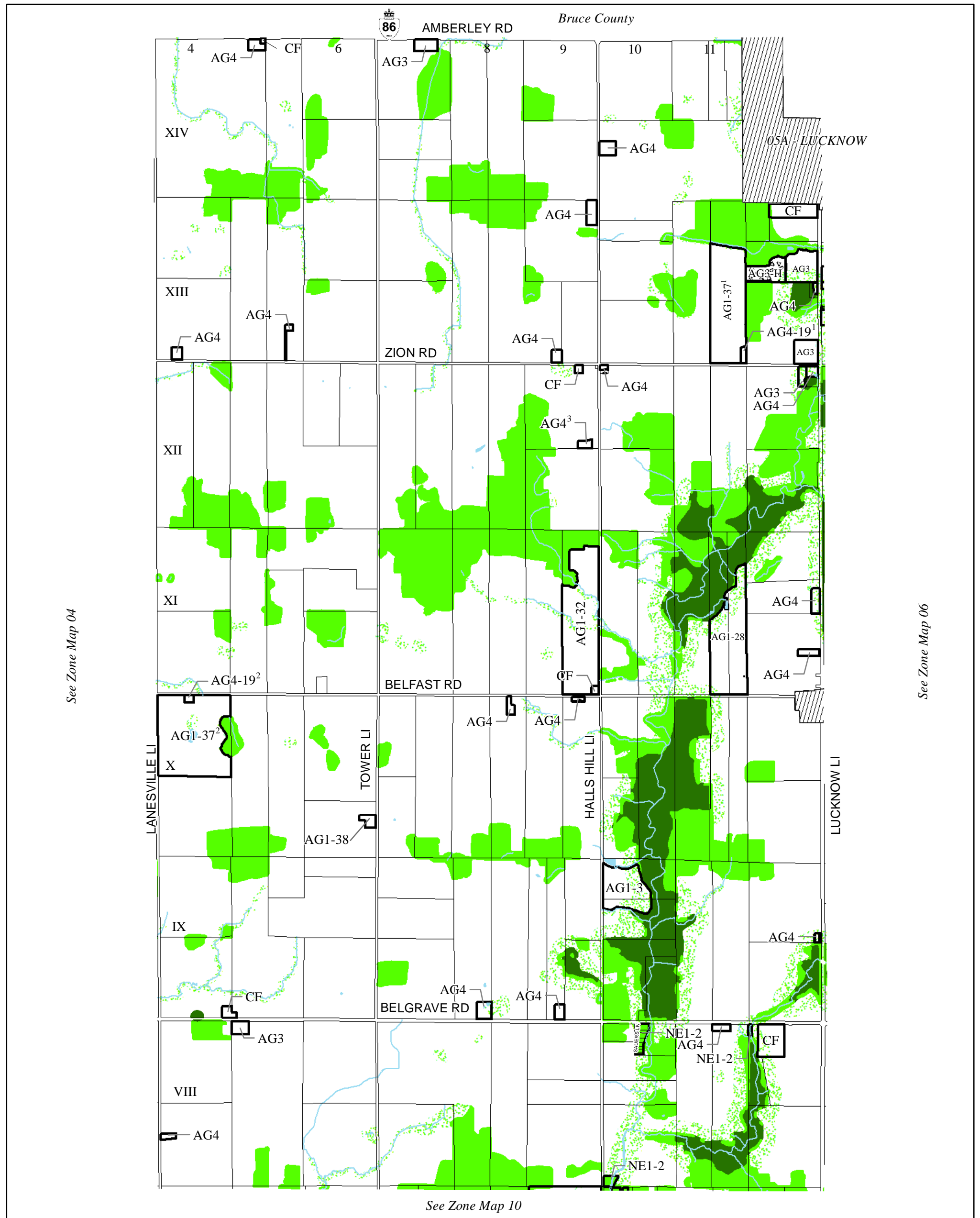
See Zone Map 02

See Zone Map 05

See Zone Map 03

See Zone Map 11





See Zone Map 04

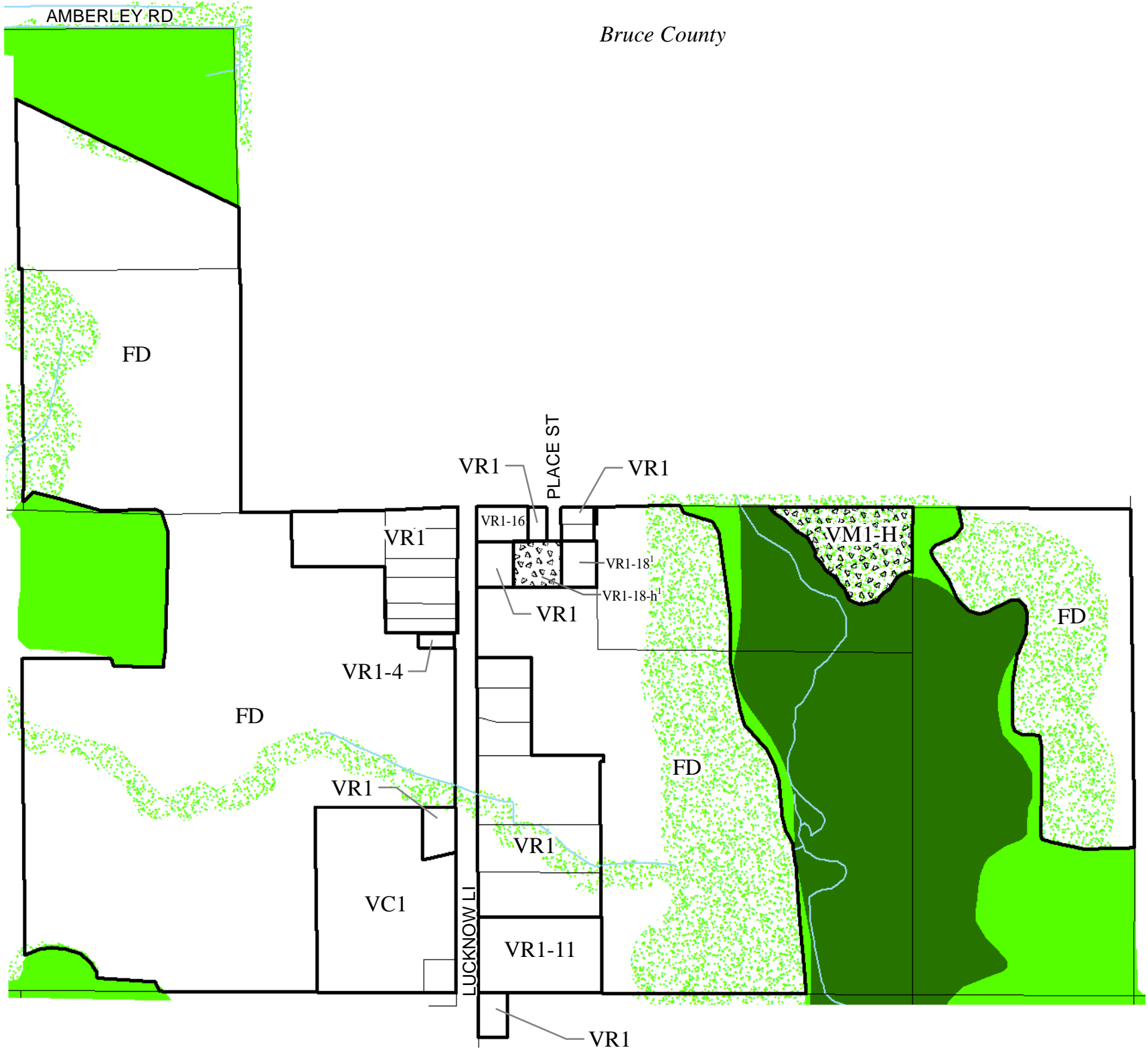
See Zone Map 06

See Zone Map 10

	AG1 Zone (Unless otherwise noted)		Watercourse
	NE1 Zone		Waterbody
	NE5 Zone		Property Boundary
	Holding Zone		500 m Buffer
	Conservation Authority Regulated Lands		

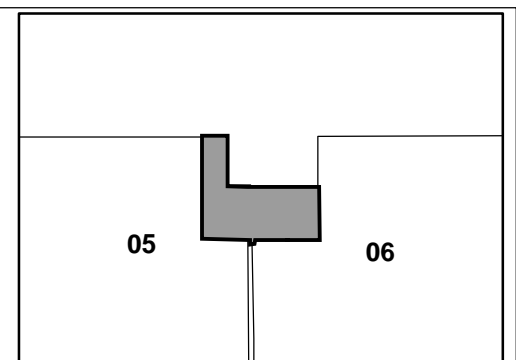
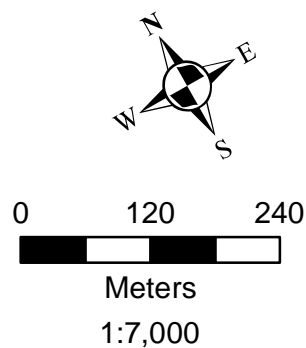
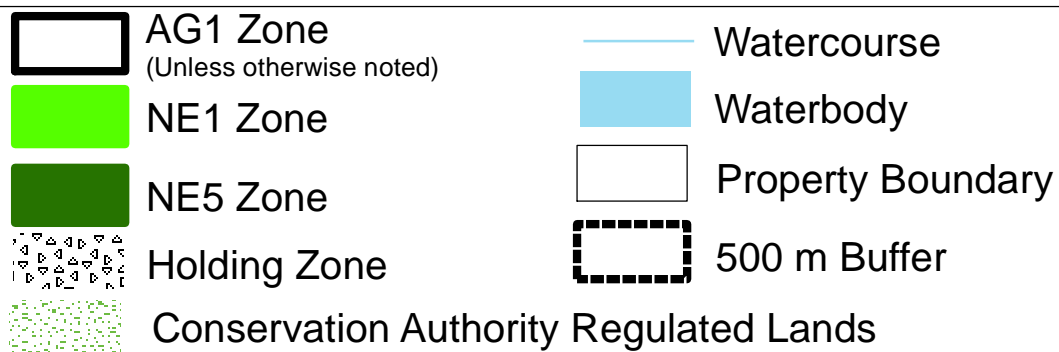
0 500 1,000
Meters
1:30,000





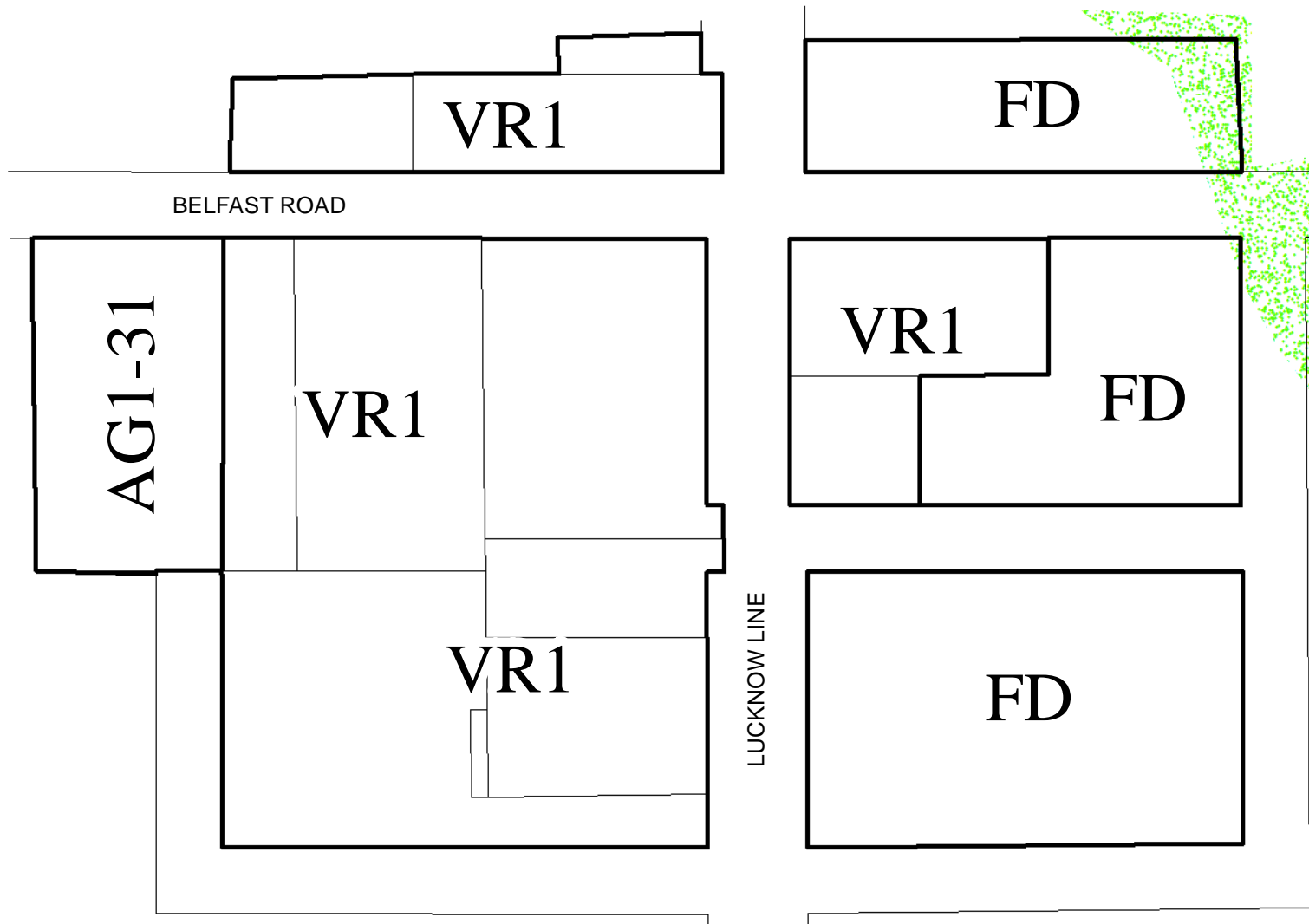
See Zone Map 05

See Zone Map 06



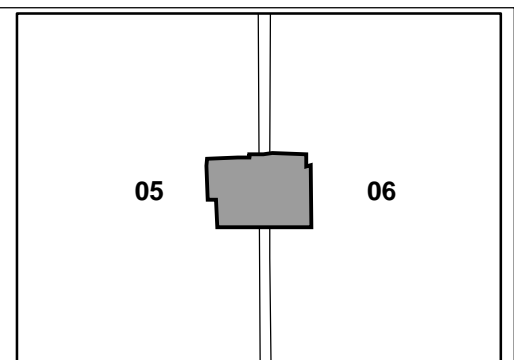
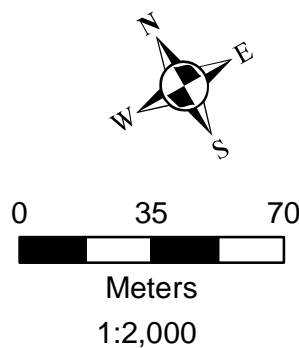
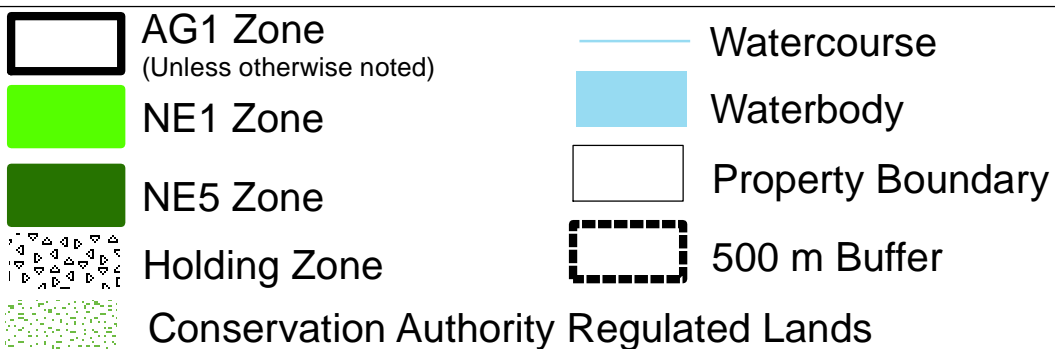
See Zone Map 05

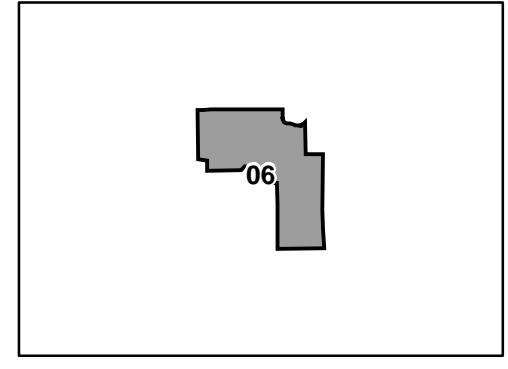
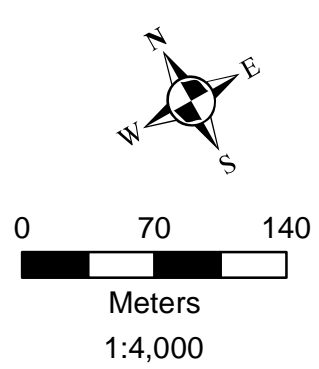
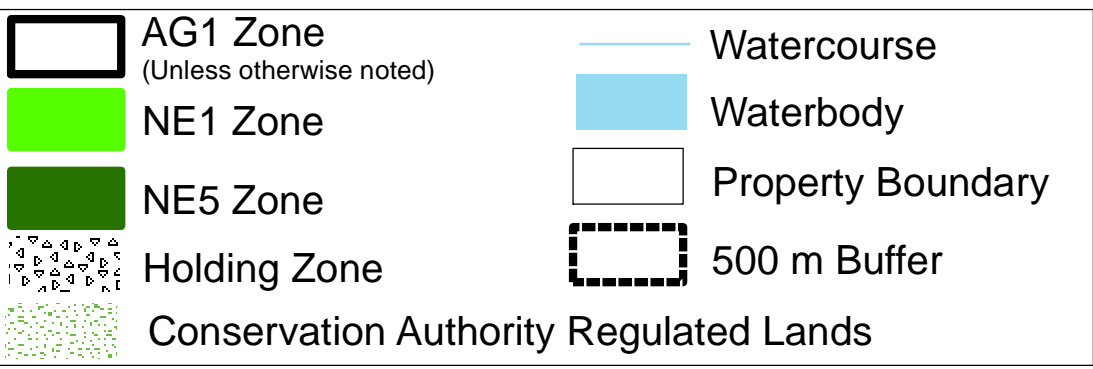
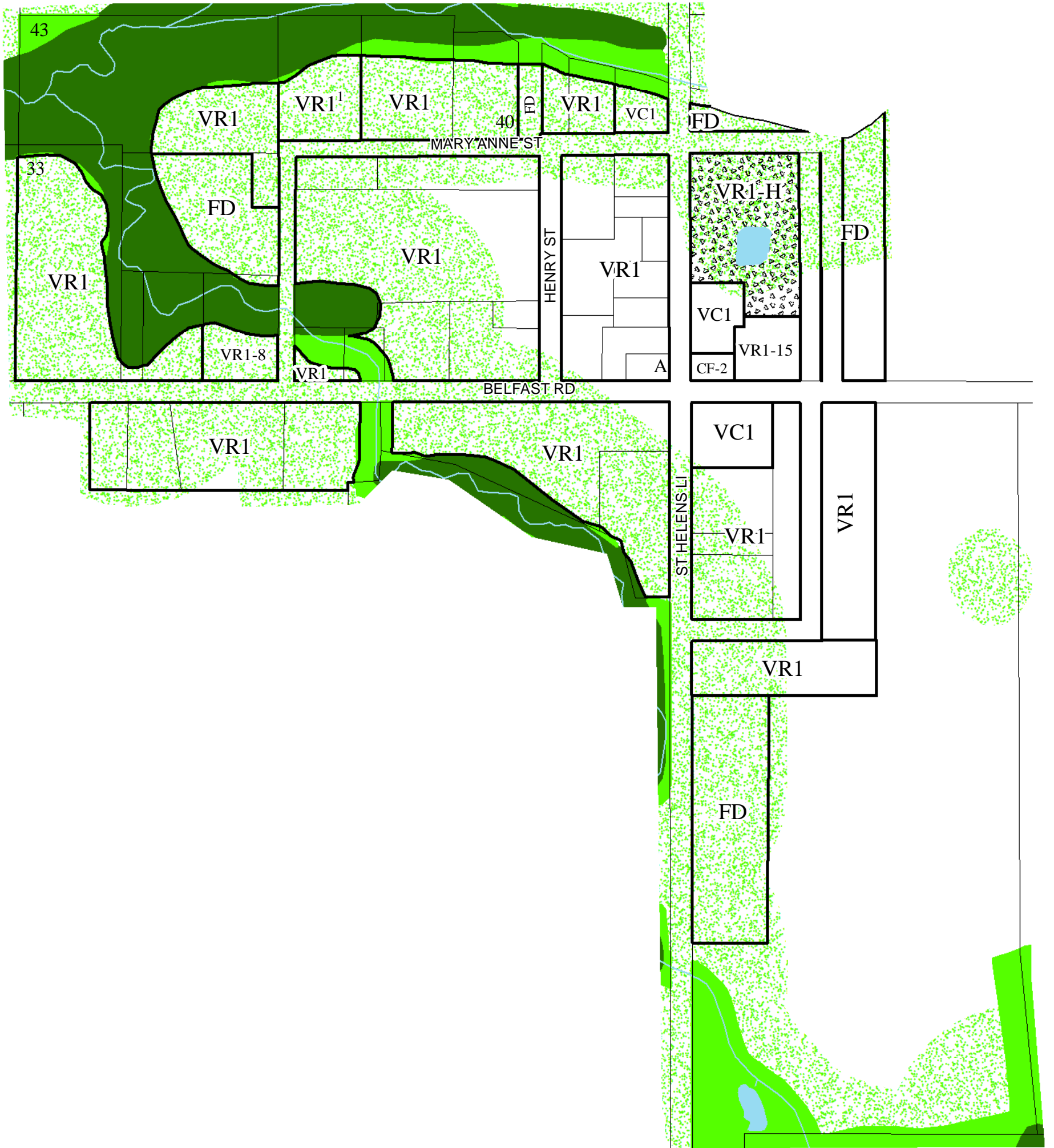
See Zone Map 06



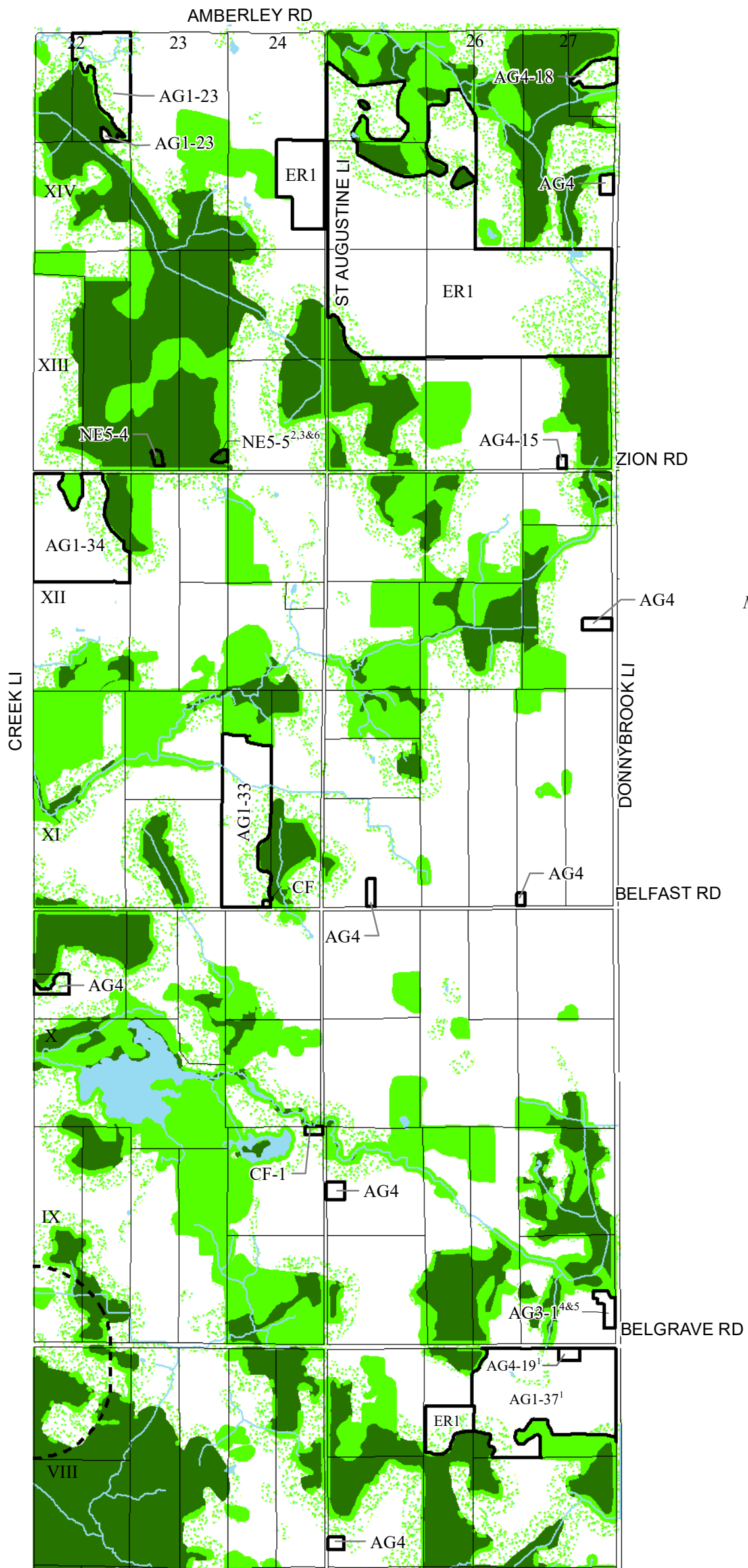
See Zone Map 05

See Zone Map 06





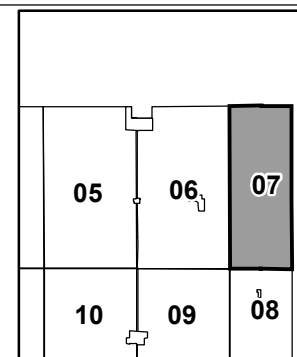
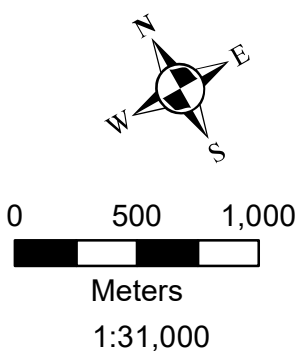
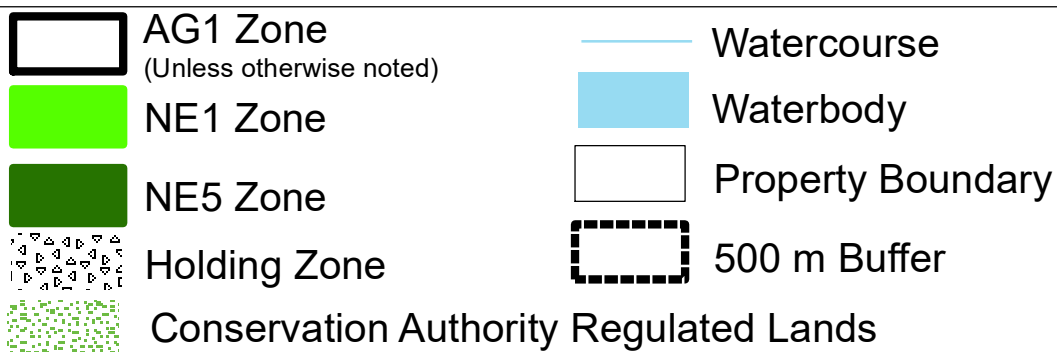
Bruce County



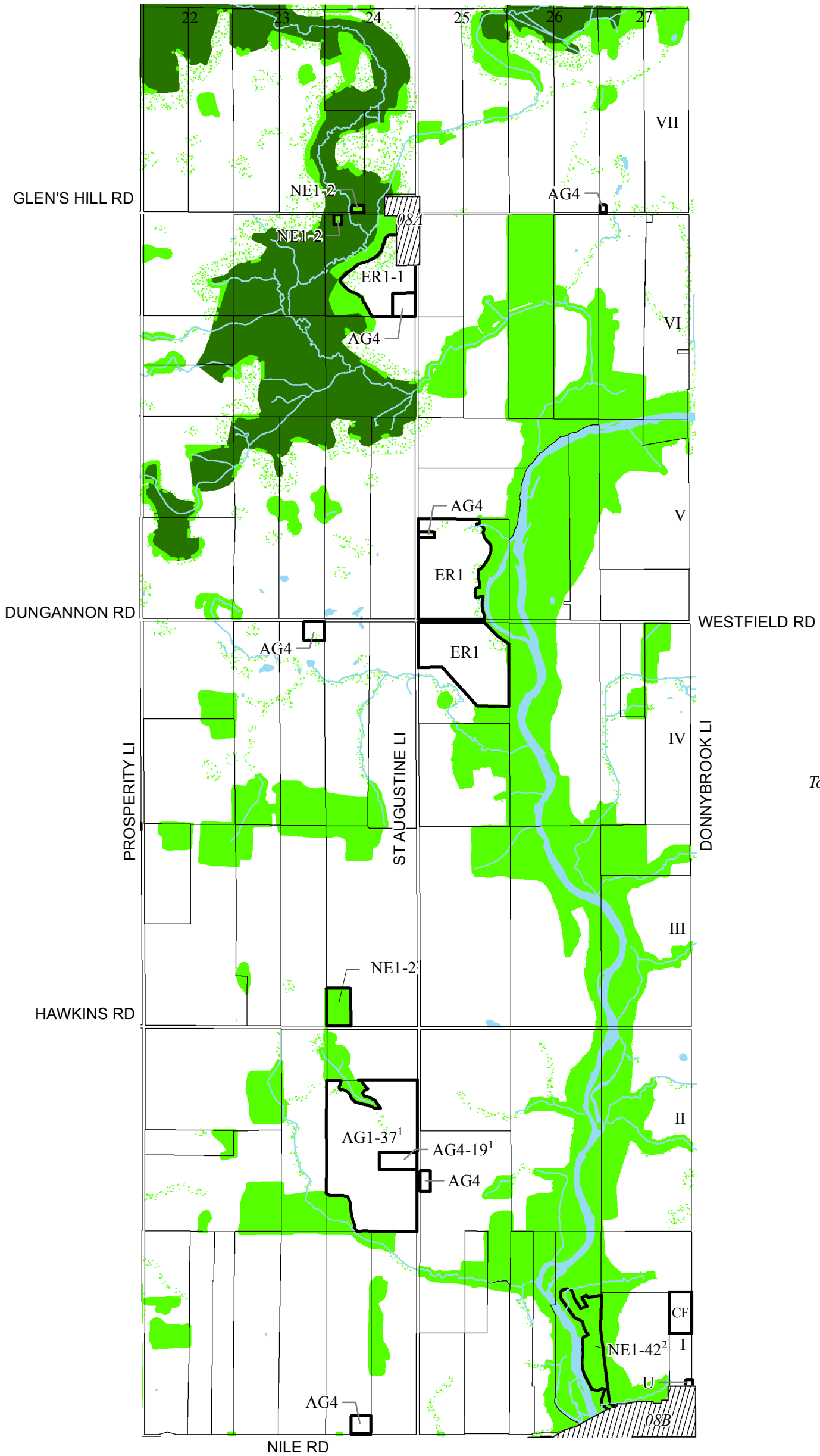
See Zone Map 06

Municipality of North Huron

See Zone Map 08



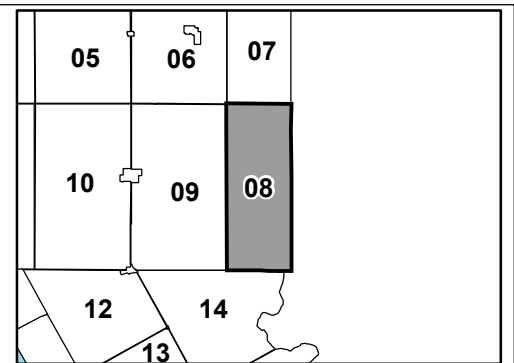
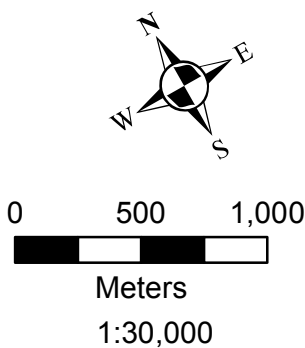
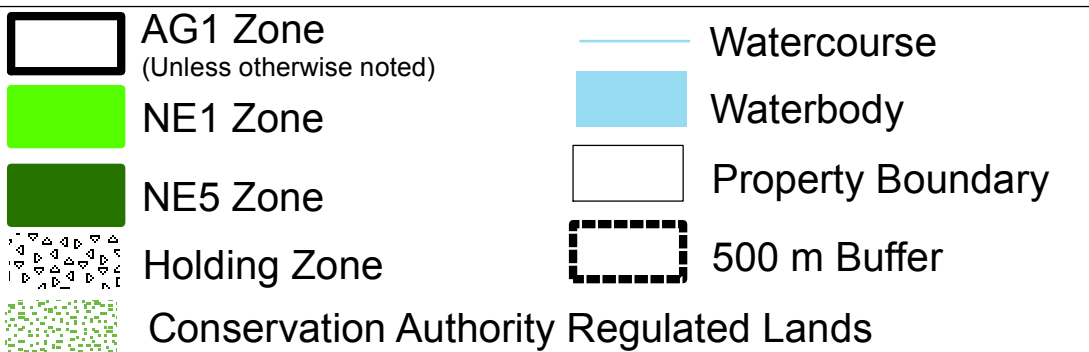
See Zone Map 07

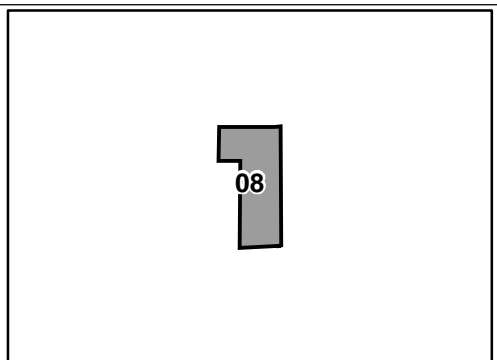
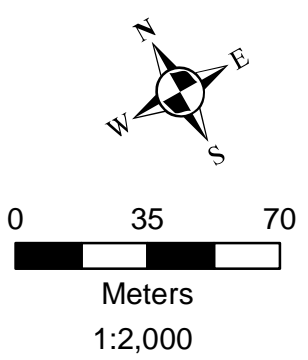
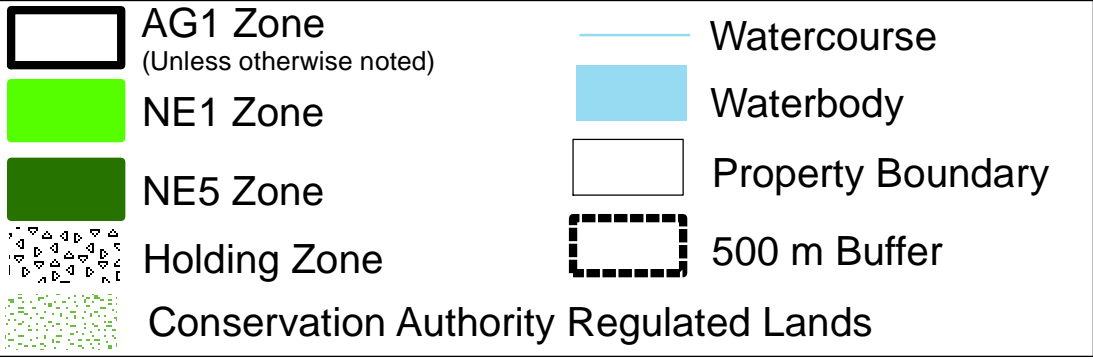
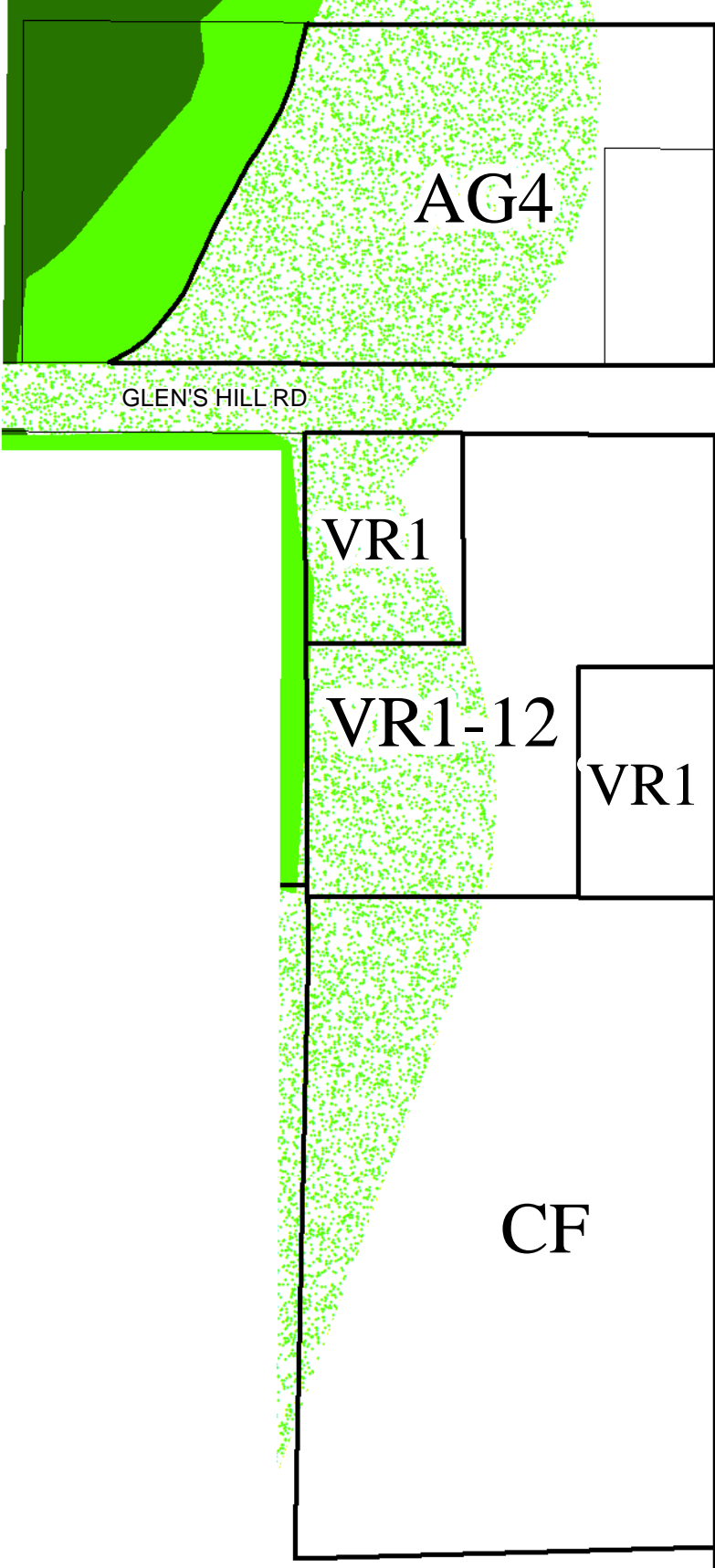


See Zone Map 09

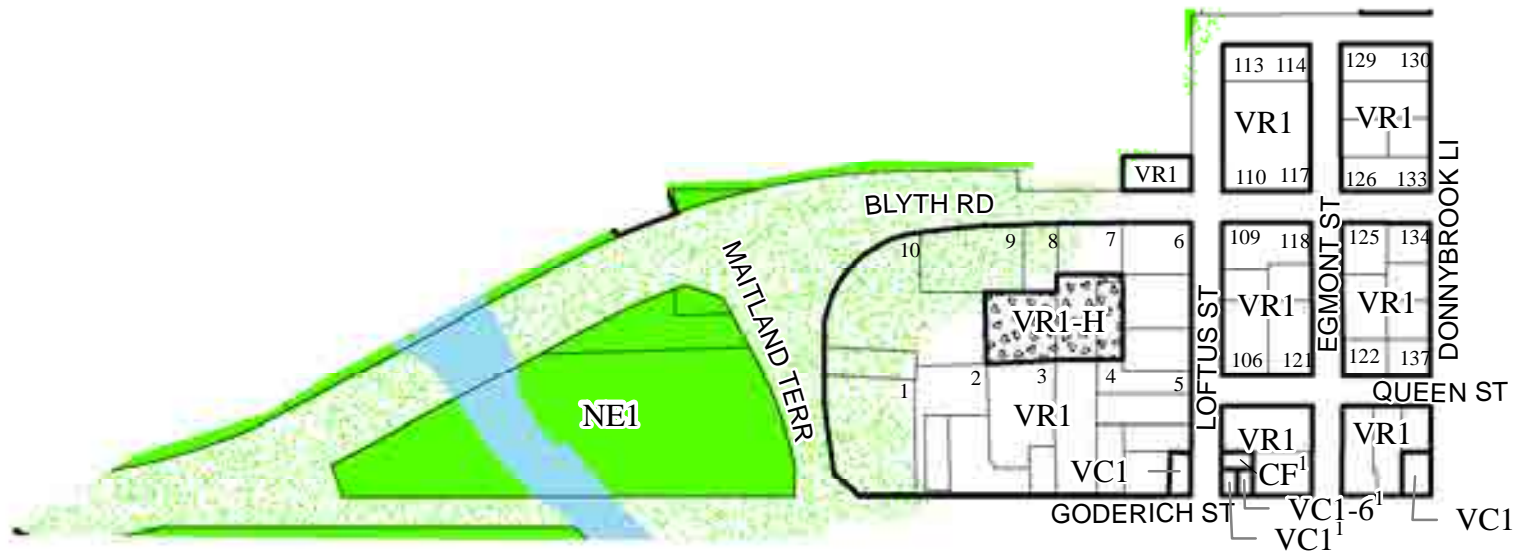
Township of North Huron

See Zone Map 14





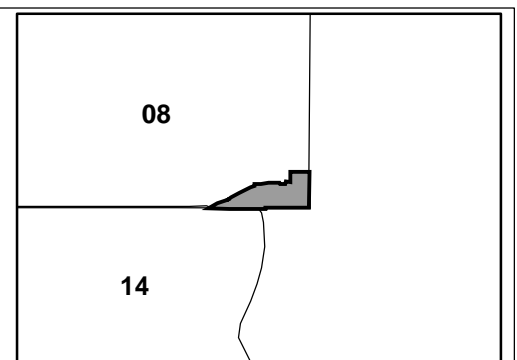
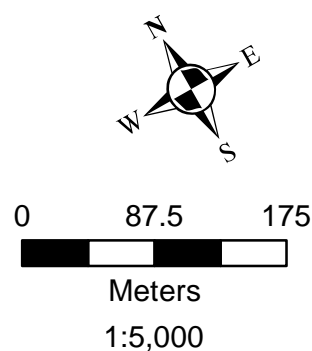
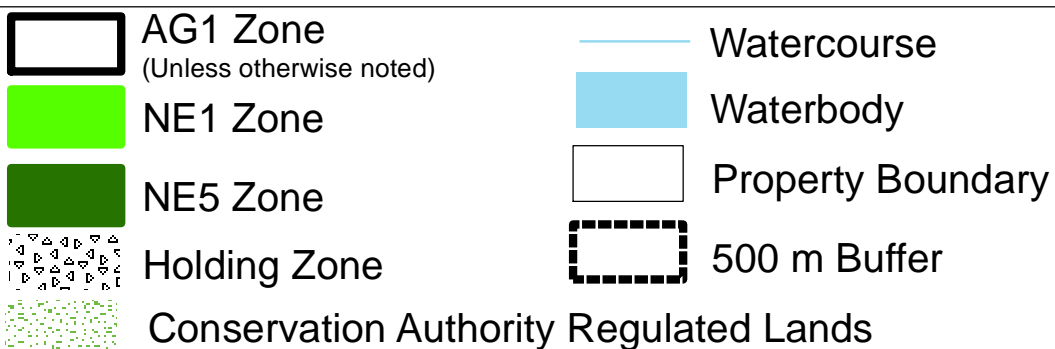
See Zone Map 08



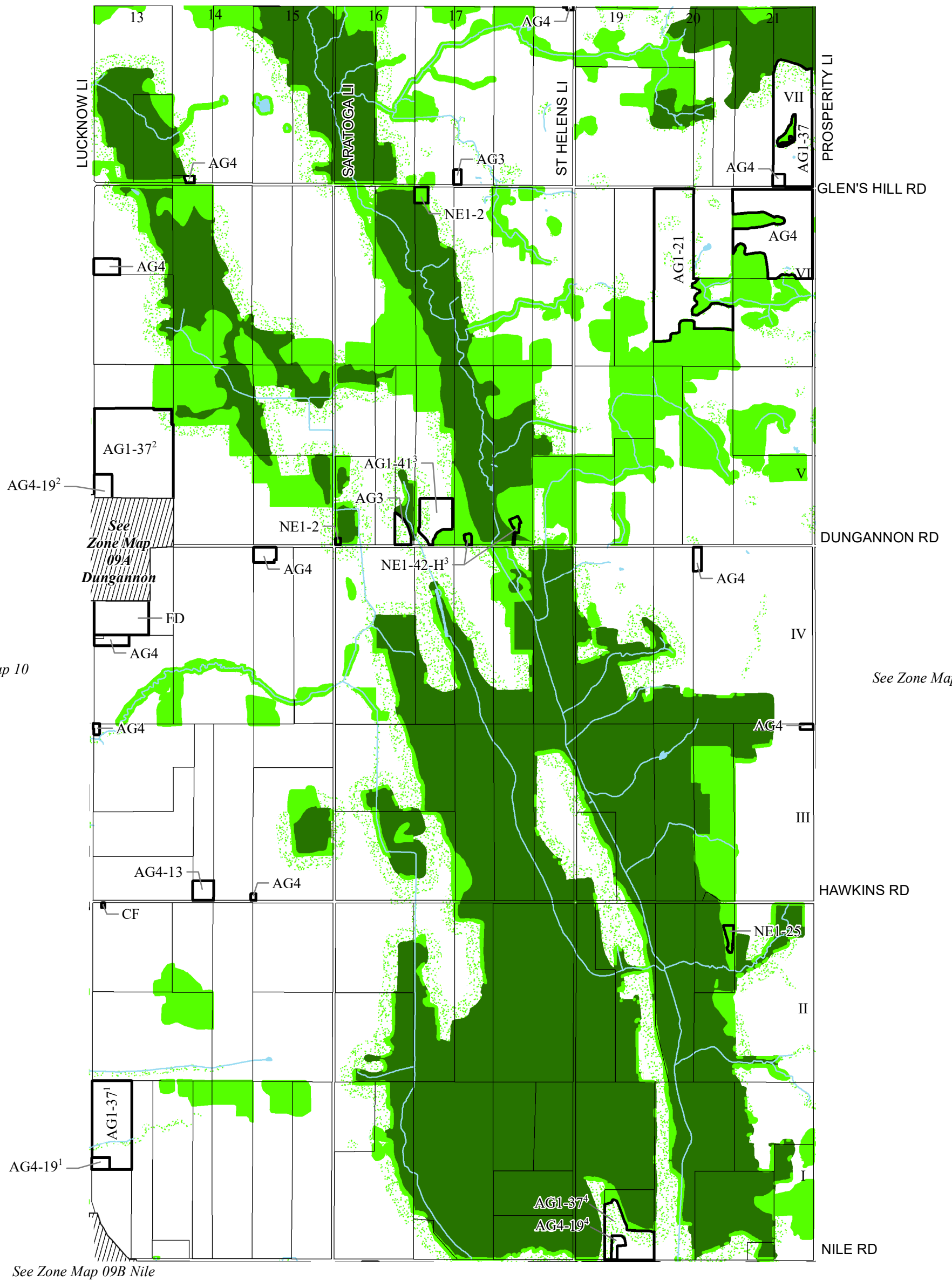
Township of North Huron

See Zone Map 14

Municipality of Central Huron



See Zone Map 06



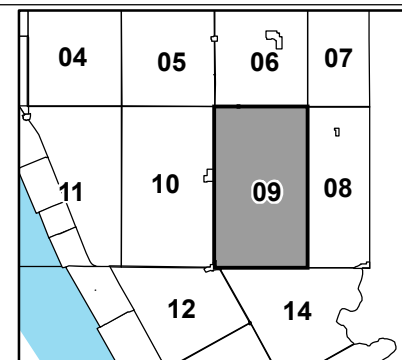
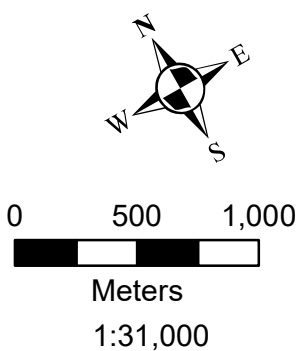
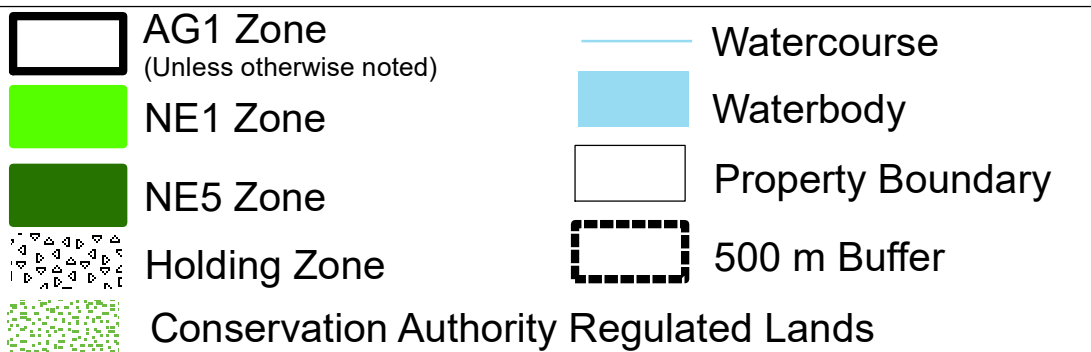
See Zone Map 10

See Zone Map 08

See Zone Map 09B Nile

See Zone Map 12

See Zone Map 14



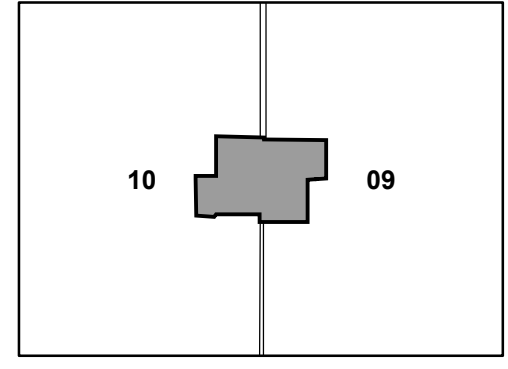
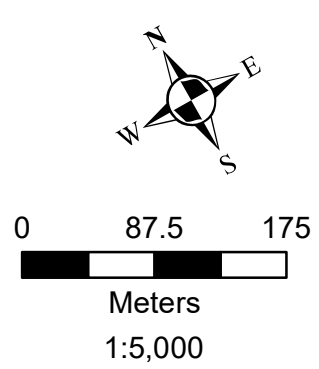
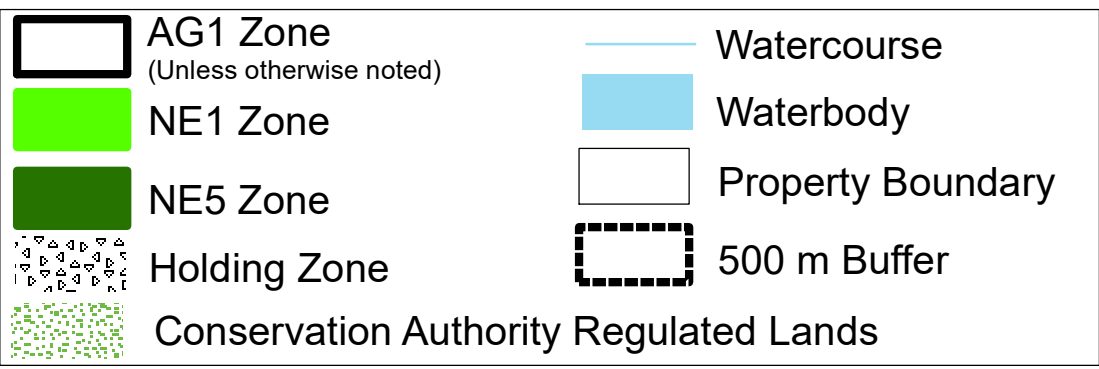
See Zone Map 10

See Zone Map 09



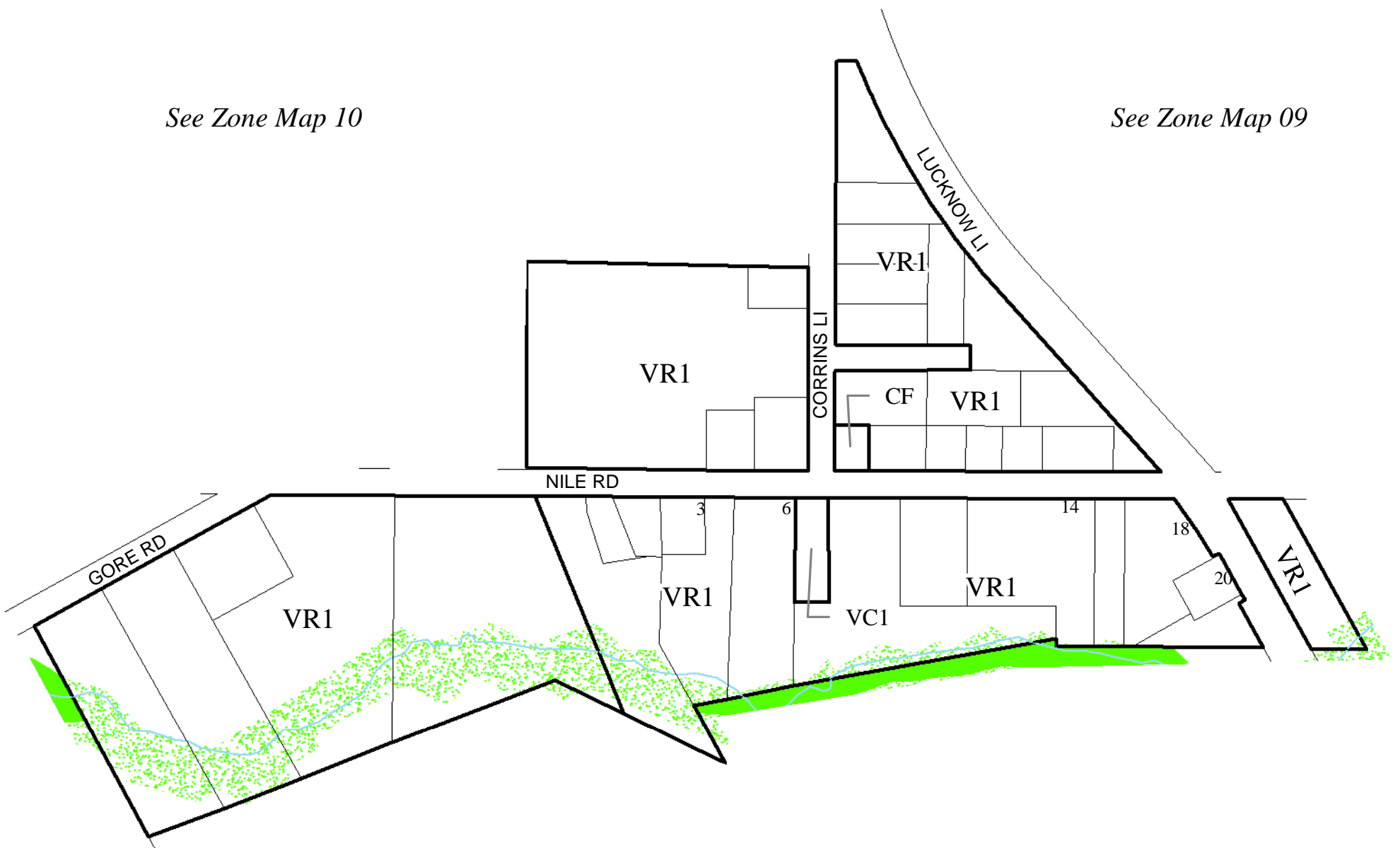
See Zone Map 10

See Zone Map 09












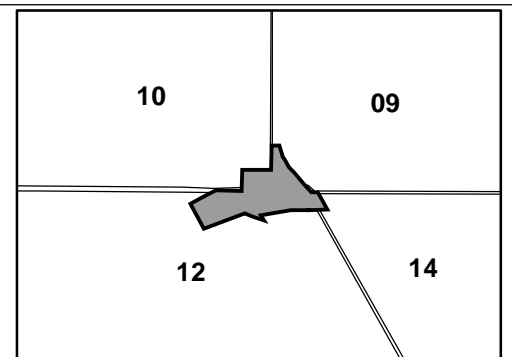
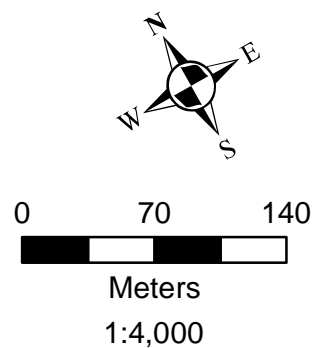
See Zone Map 10

See Zone Map 09



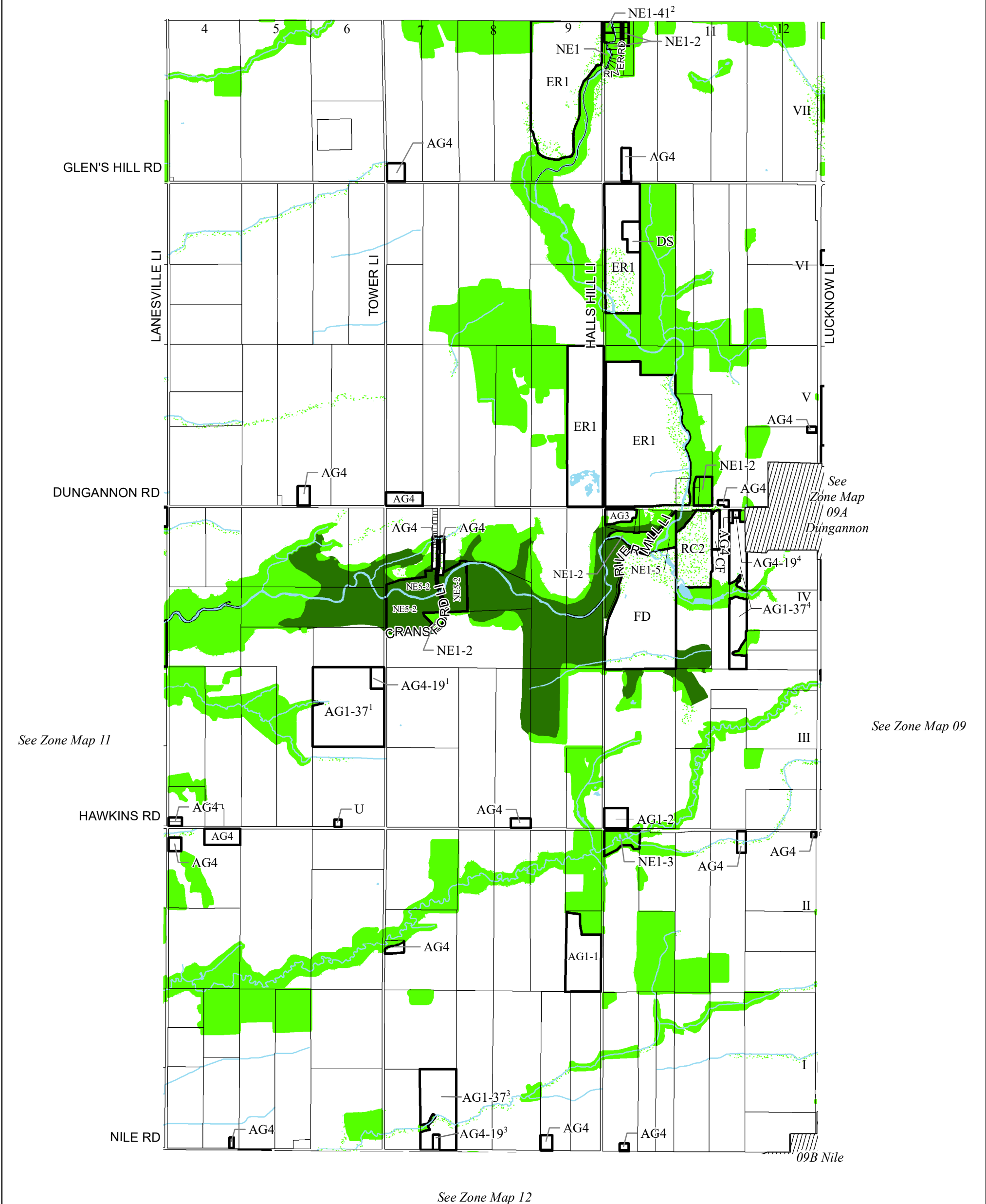
See Zone Map 12










-  AG1 Zone
(Unless otherwise noted)
-  NE1 Zone
-  NE5 Zone
-  Holding Zone
-  Conservation Authority Regulated Lands
-  Watercourse
-  Waterbody
-  Property Boundary
-  500 m Buffer




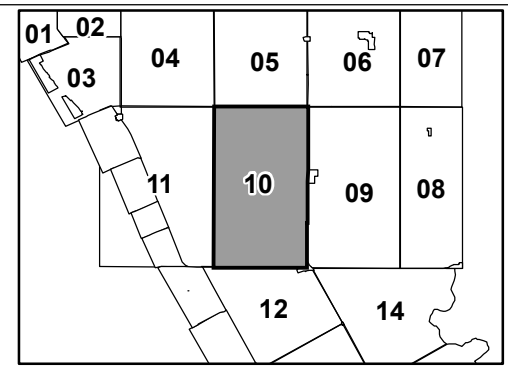
- 1 Amendment condition of consent file B55-2014
- 2 Amended by By-law 67-2017
- 3 Amendment condition of consent file C15-2018
- 4 Amendment condition of consent file C59-2019

See Zone Map 05



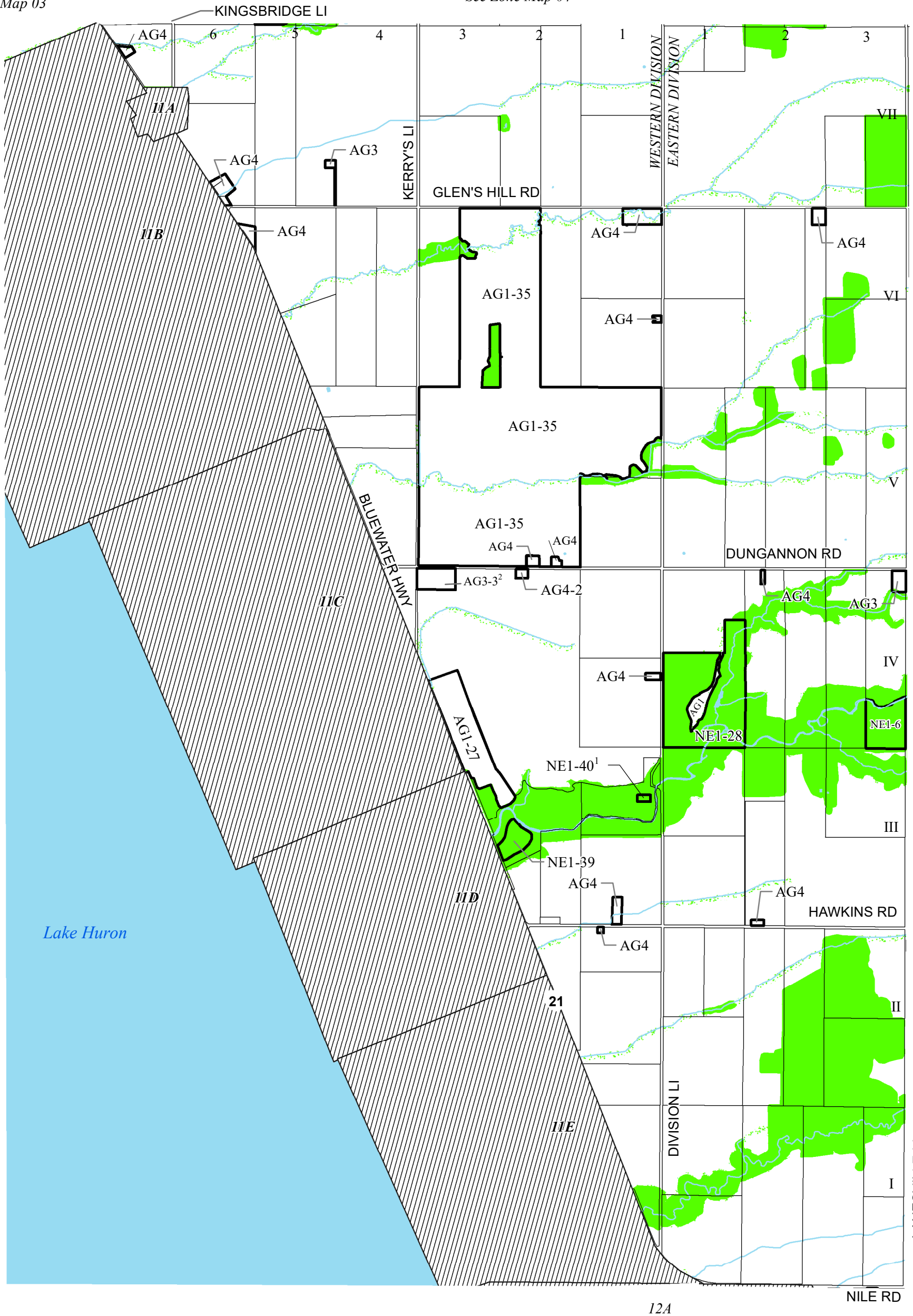
	AG1 Zone (Unless otherwise noted)		Watercourse
	NE1 Zone		Waterbody
	NE5 Zone		Property Boundary
	Holding Zone		500 m Buffer
	Conservation Authority Regulated Lands		

0 500 1,000
Meters
1:31,000













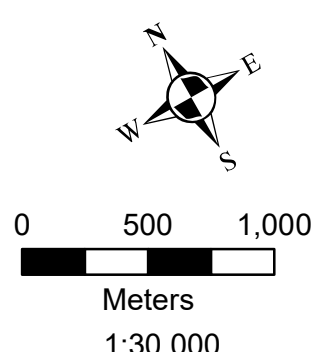
See Zone Map 03

See Zone Map 04

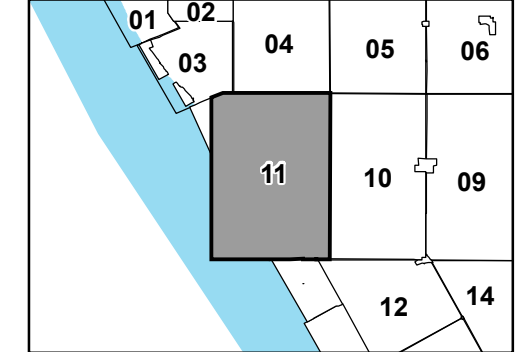


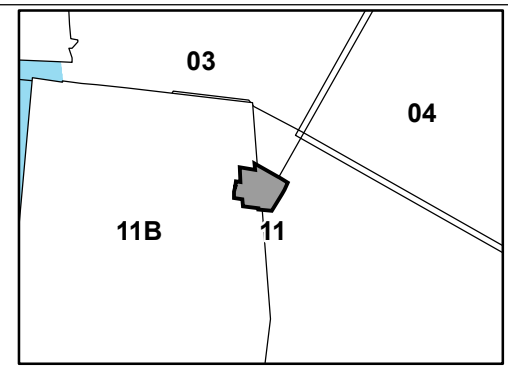
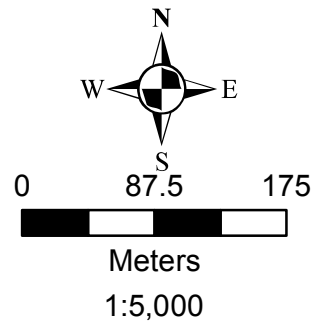
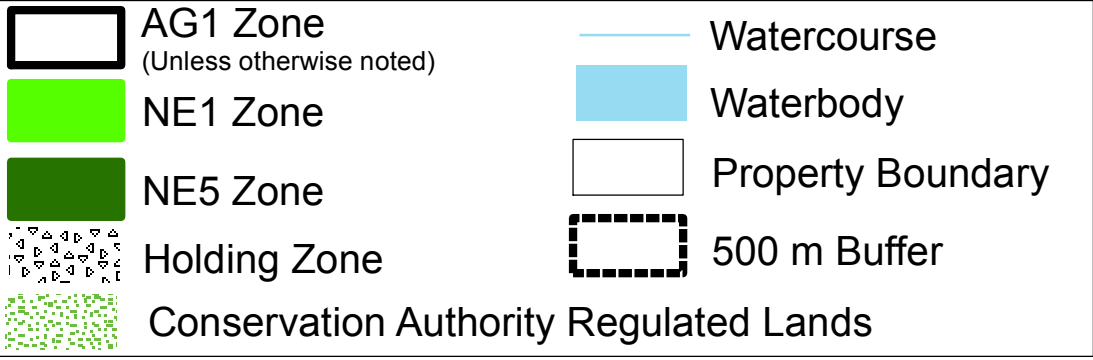
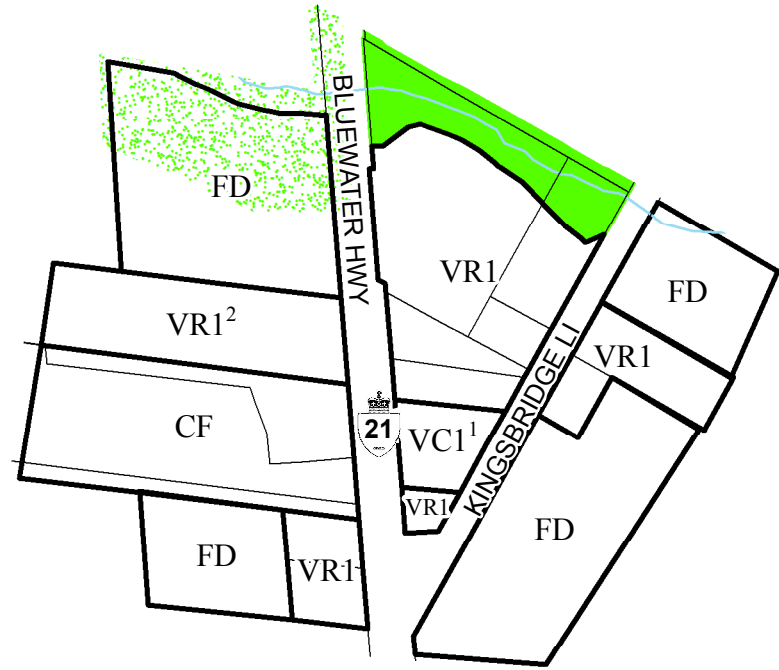
See Zone Map 10

	AG1 Zone (Unless otherwise noted)		Watercourse
	NE1 Zone		Waterbody
	NE5 Zone		Property Boundary
	Holding Zone		500 m Buffer
	Conservation Authority Regulated Lands		

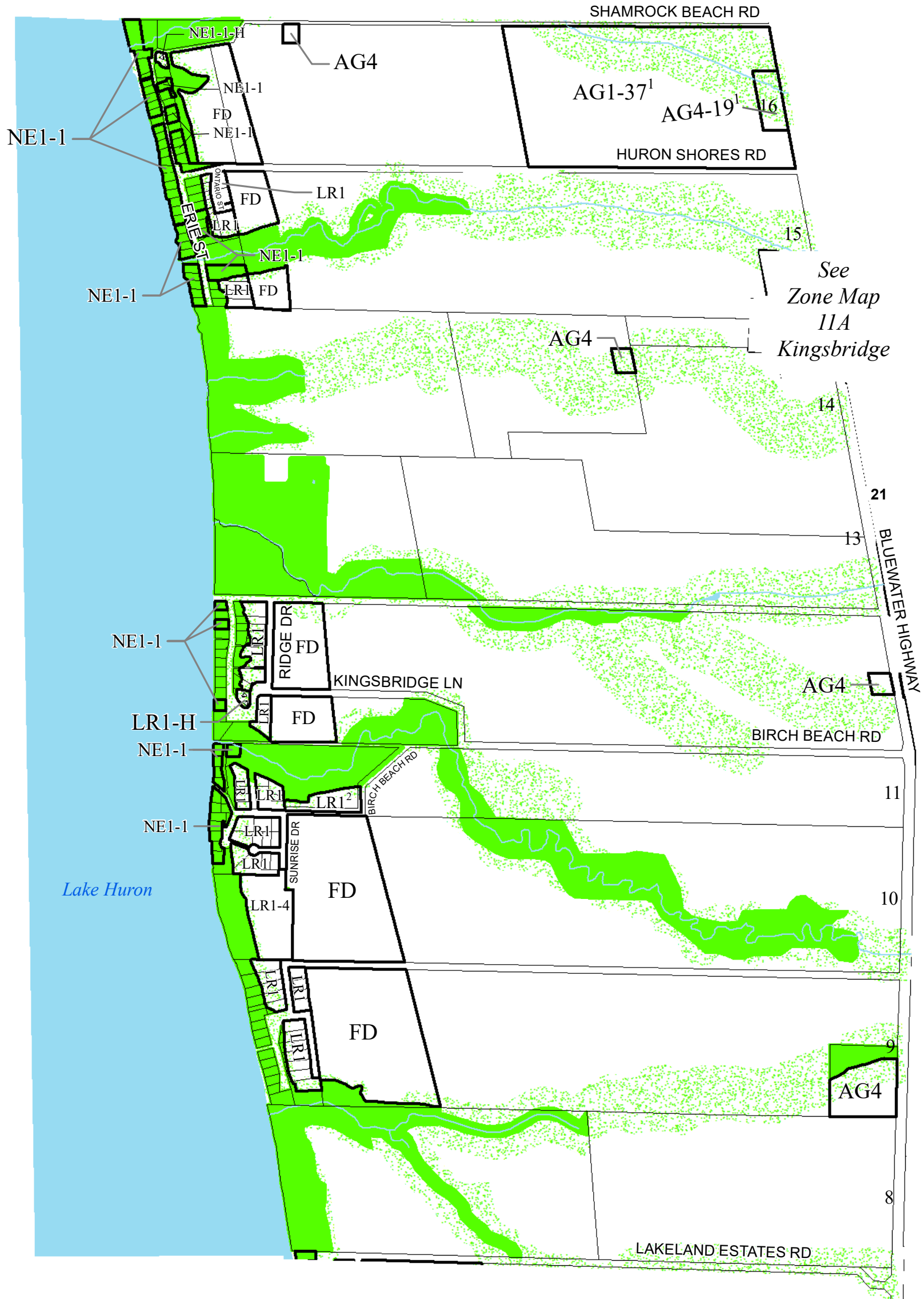


0 500 1,000
Meters
1:30,000



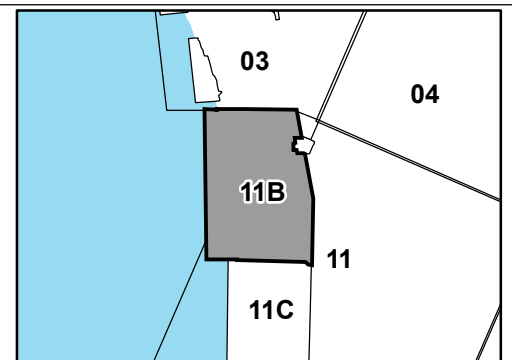
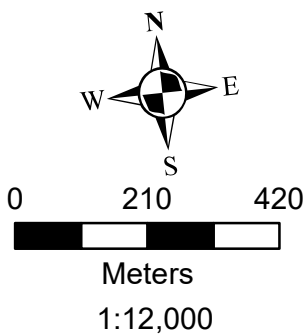
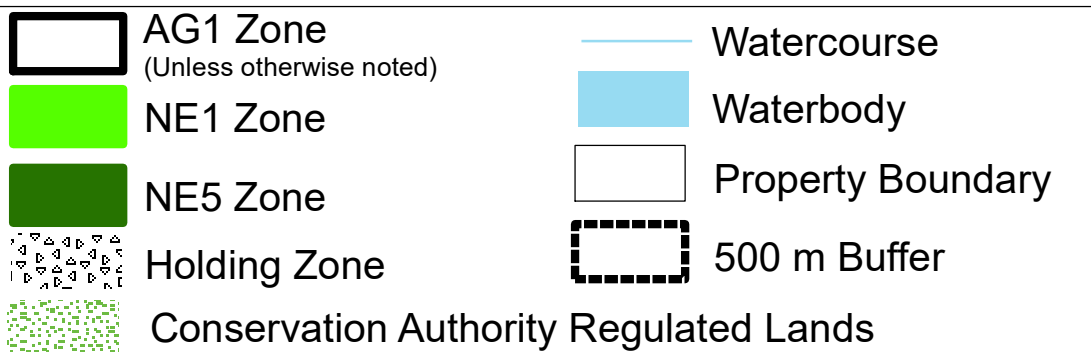


See Zone Map 3

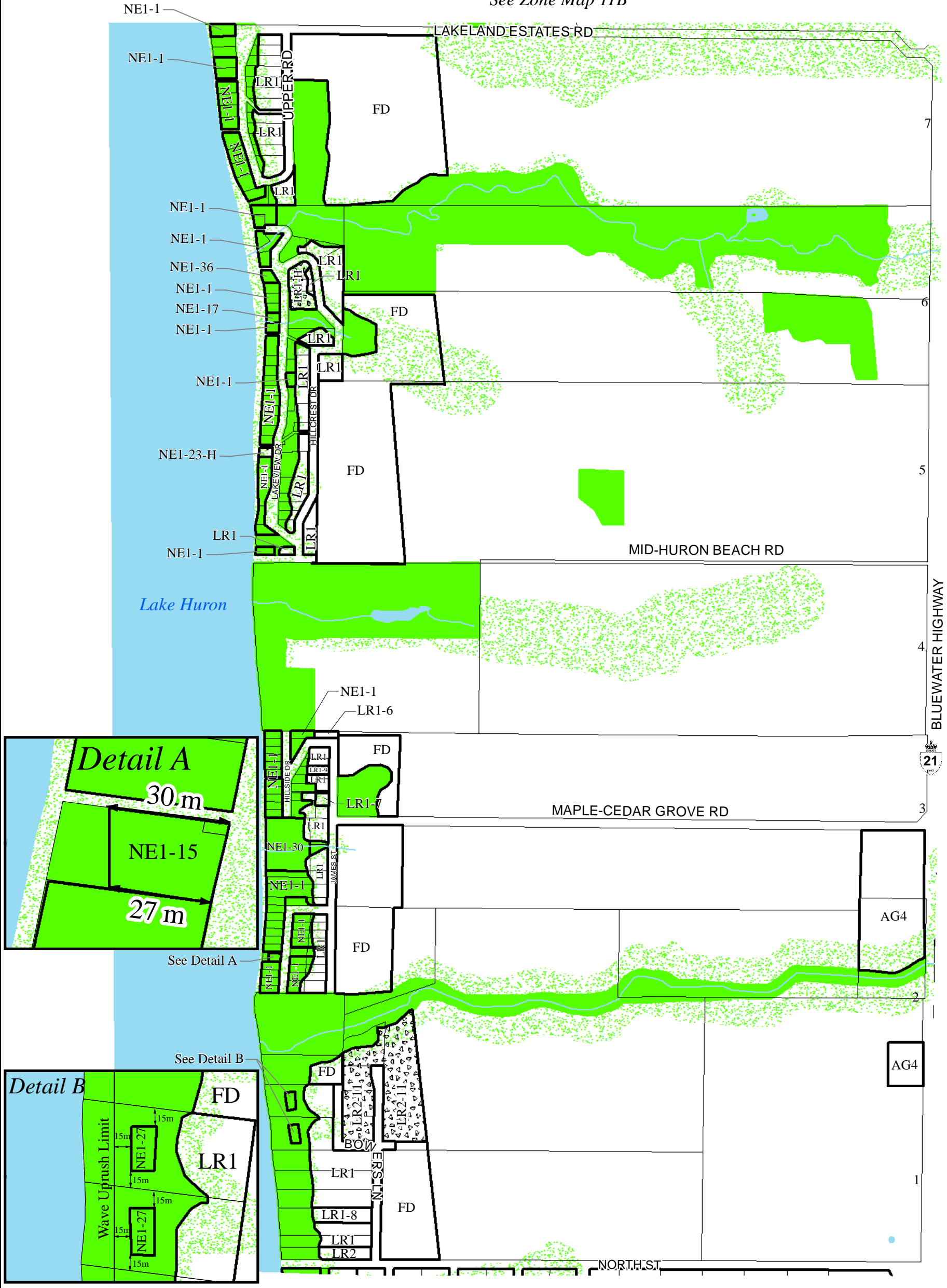


See Zone Map 11

See Zone Map 11C

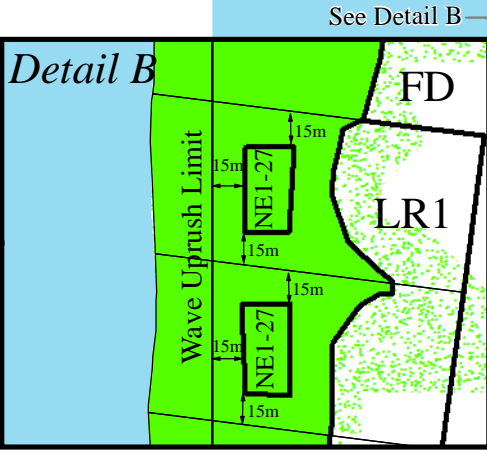
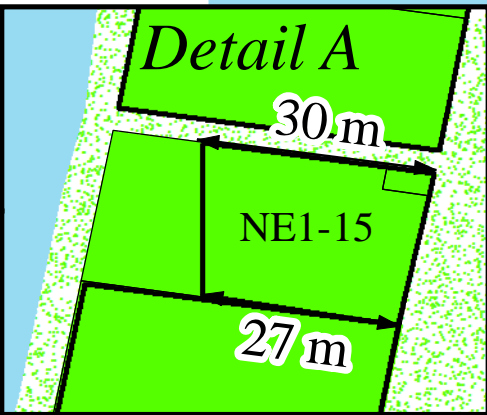


See Zone Map 11B

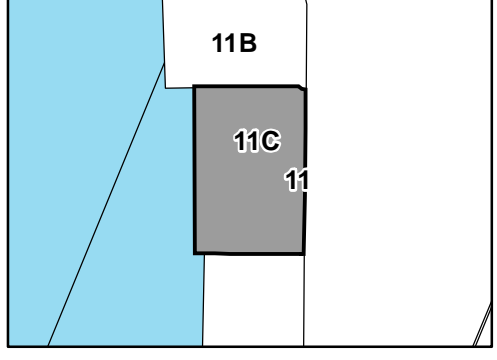


See Zone Map 11

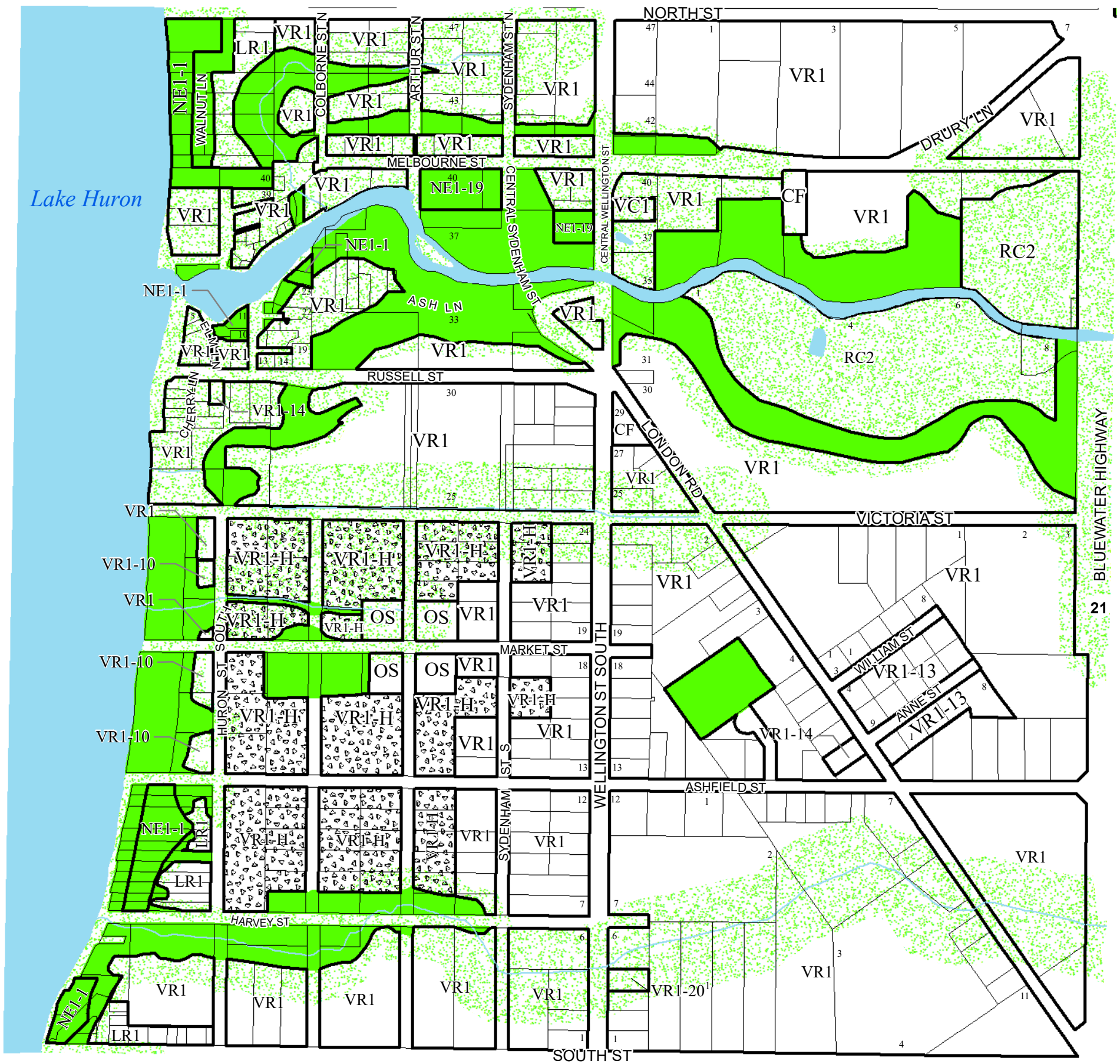
See Zone Map 11D



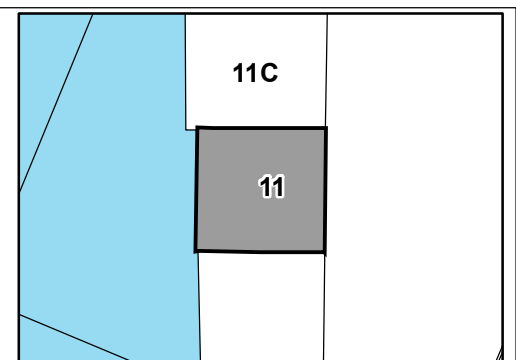
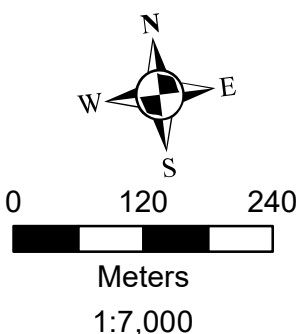
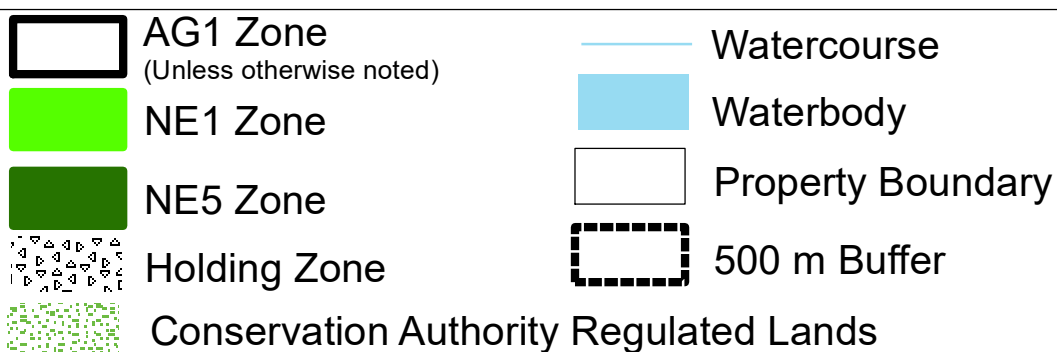
	AG1 Zone (Unless otherwise noted)		Watercourse
	NE1 Zone		Waterbody
	NE5 Zone		Property Boundary
	Holding Zone		500 m Buffer
	Conservation Authority Regulated Lands		

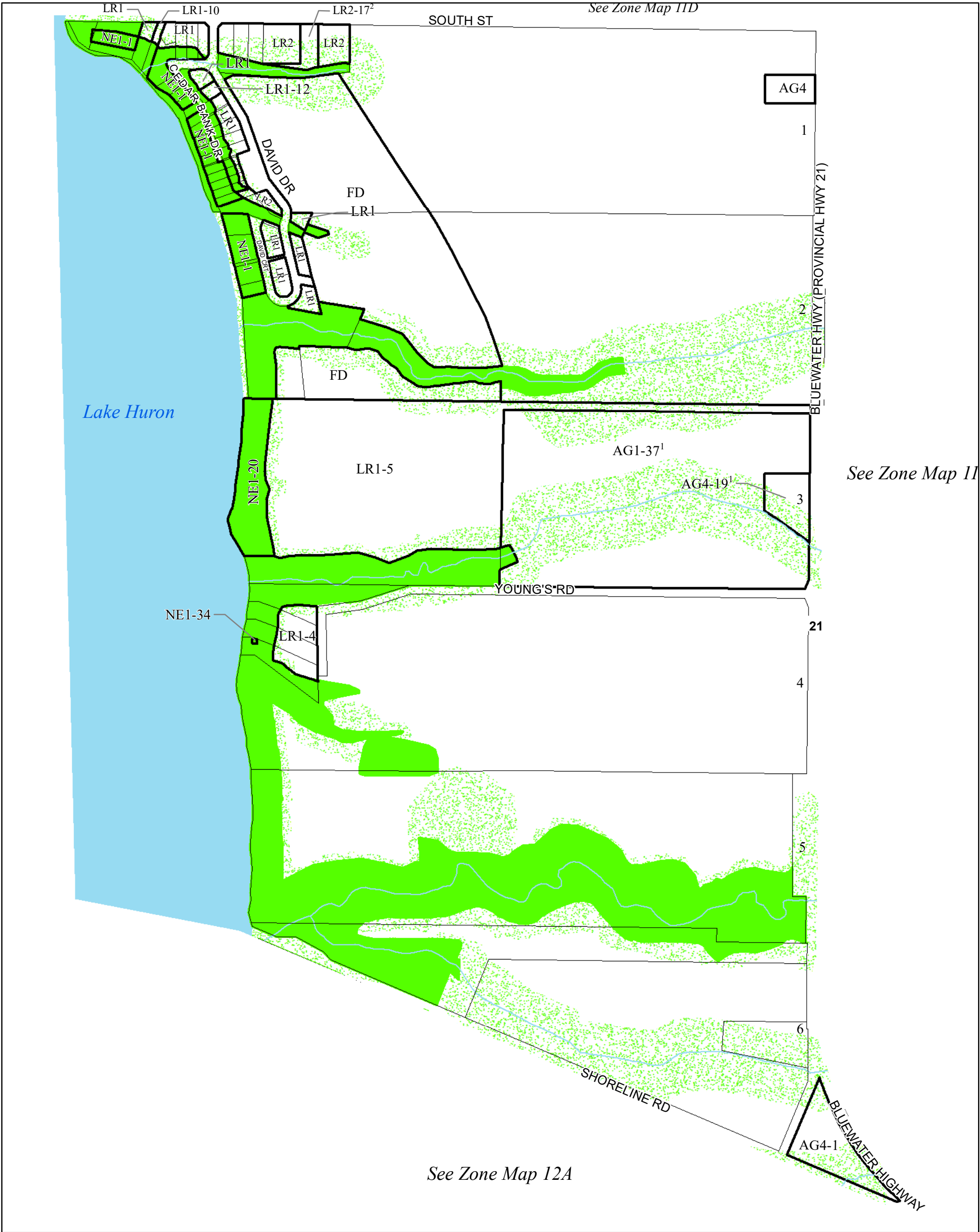











See Zone Map 11C



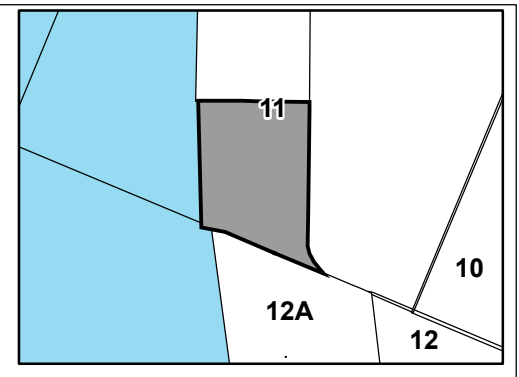
See Zone Map 11E

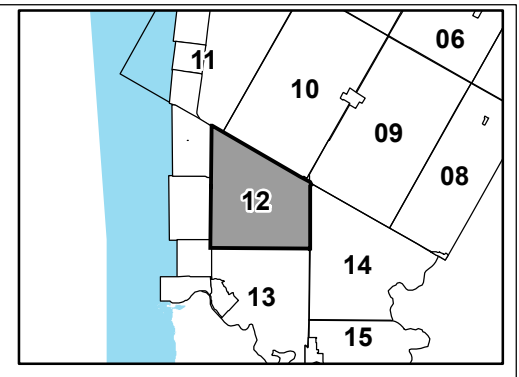
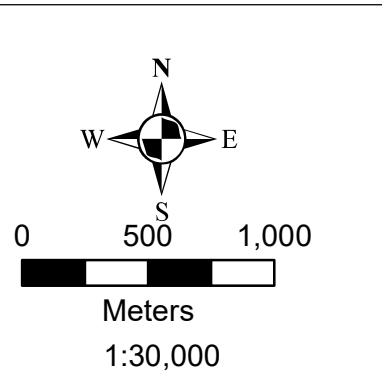
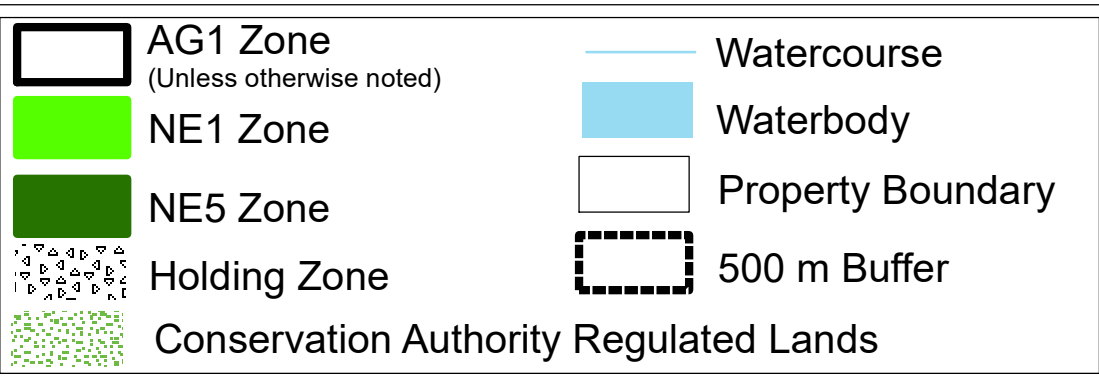
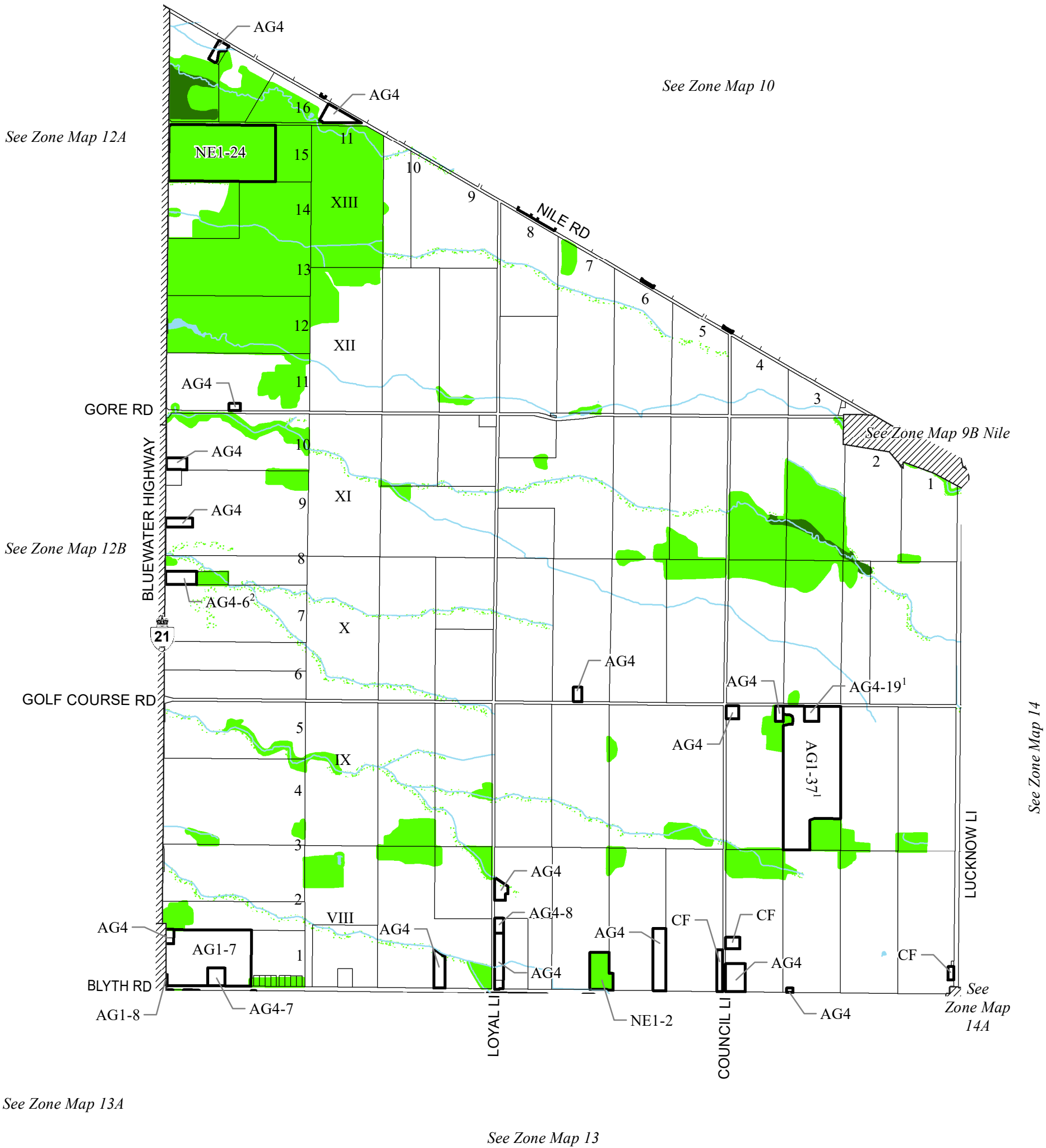


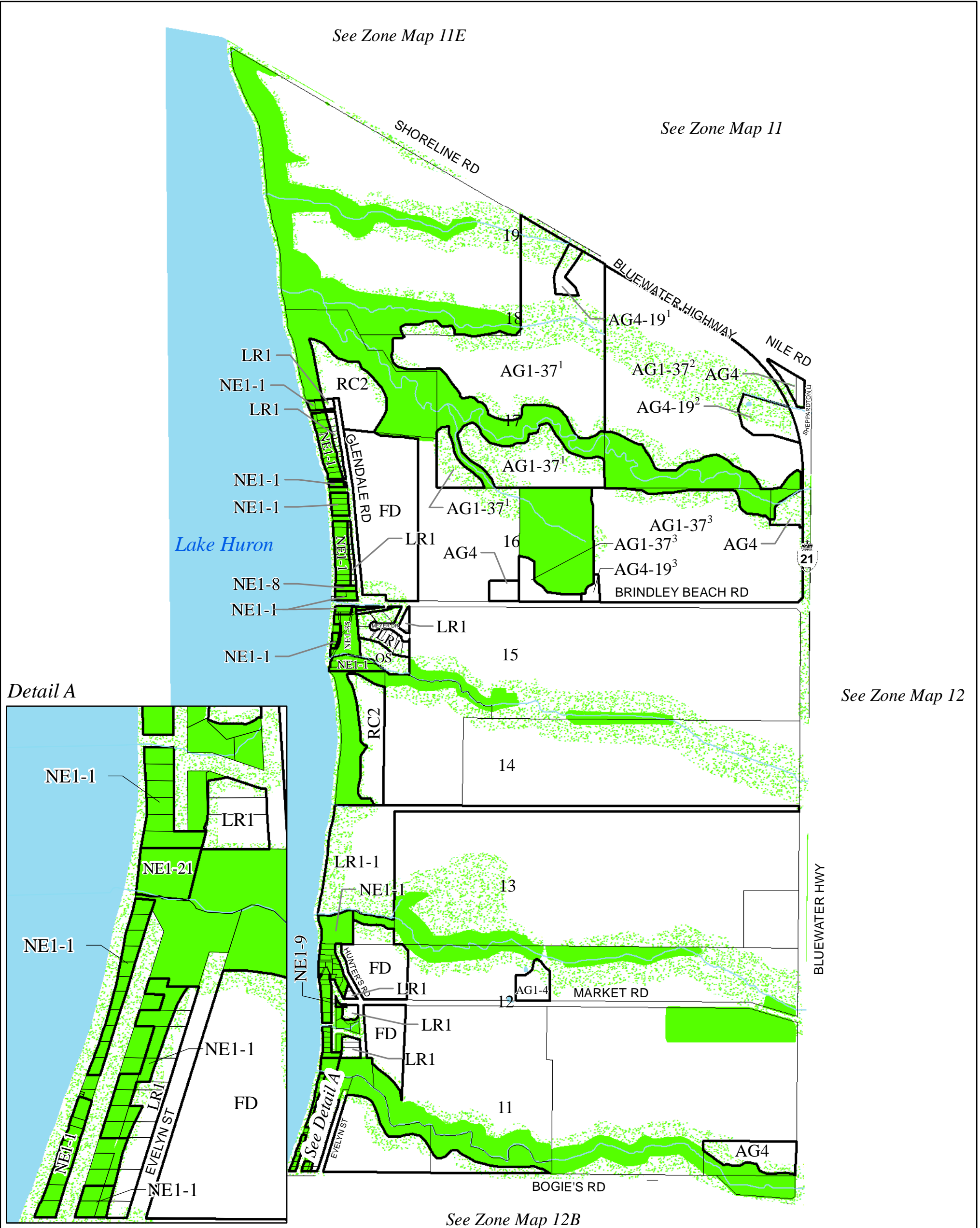


	AG1 Zone (Unless otherwise noted)		Watercourse
	NE1 Zone		Waterbody
	NE5 Zone		Property Boundary
	Holding Zone		500 m Buffer
	Conservation Authority Regulated Lands		

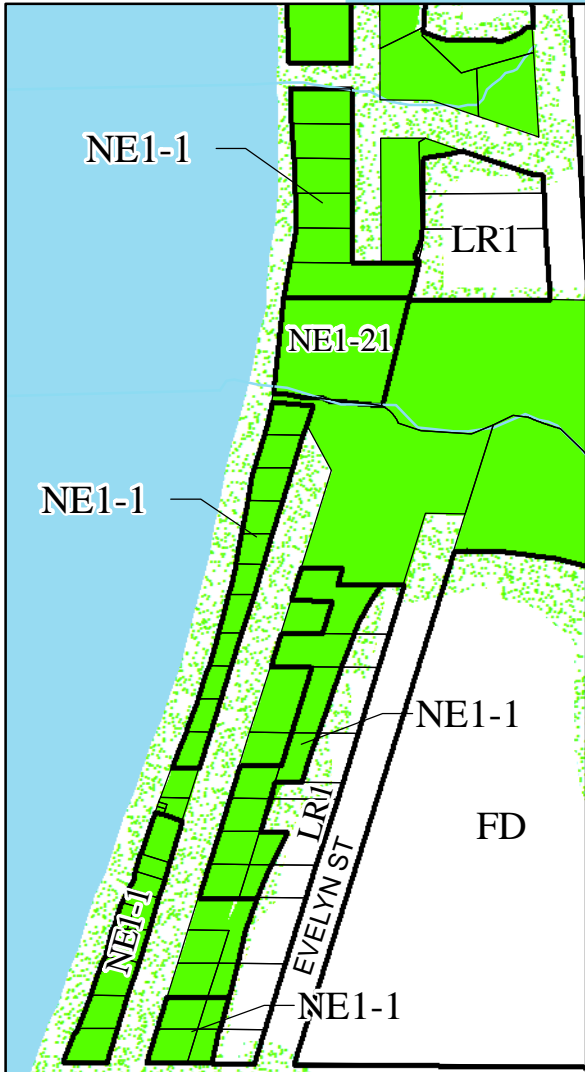
0 140 280
Meters
1:8,000





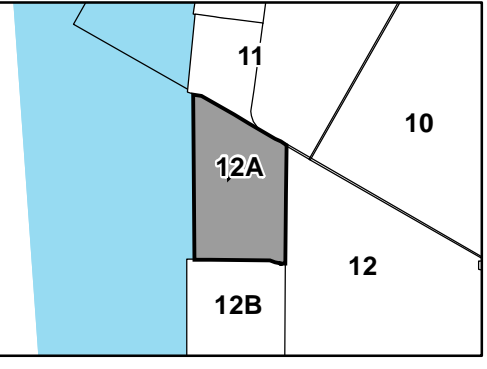


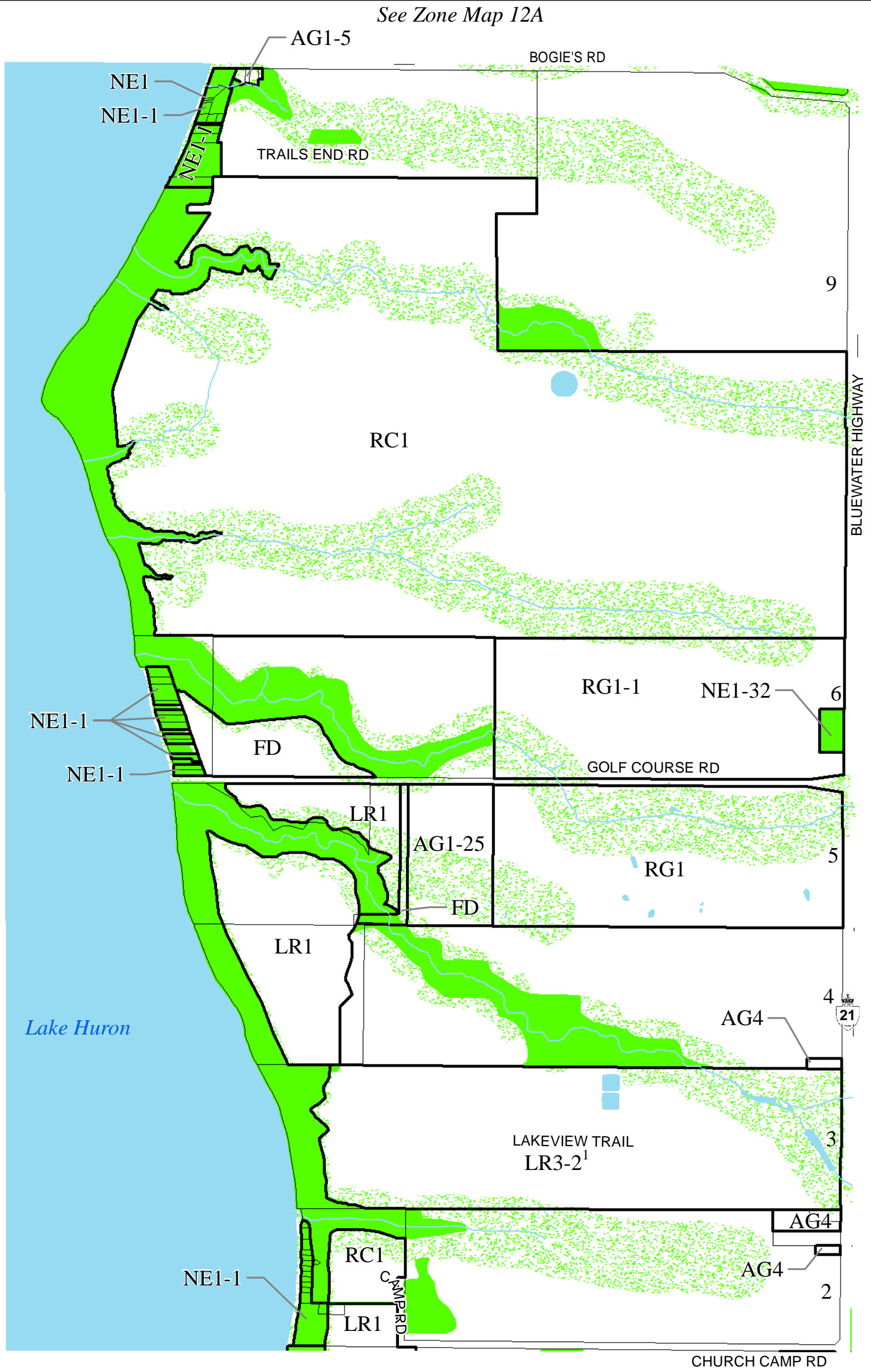
Detail A



	AG1 Zone (Unless otherwise noted)		Watercourse
	NE1 Zone		Waterbody
	NE5 Zone		Property Boundary
	Holding Zone		500 m Buffer
	Conservation Authority Regulated Lands		

0 225 450
Meters
1:13,000

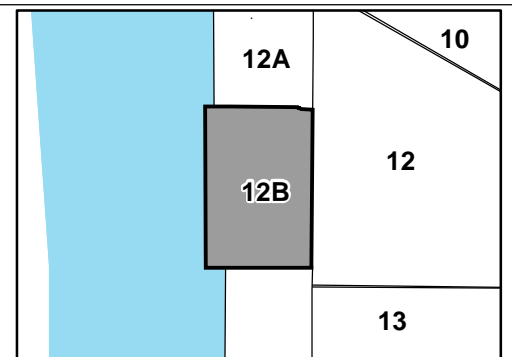
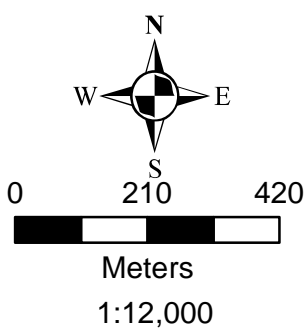
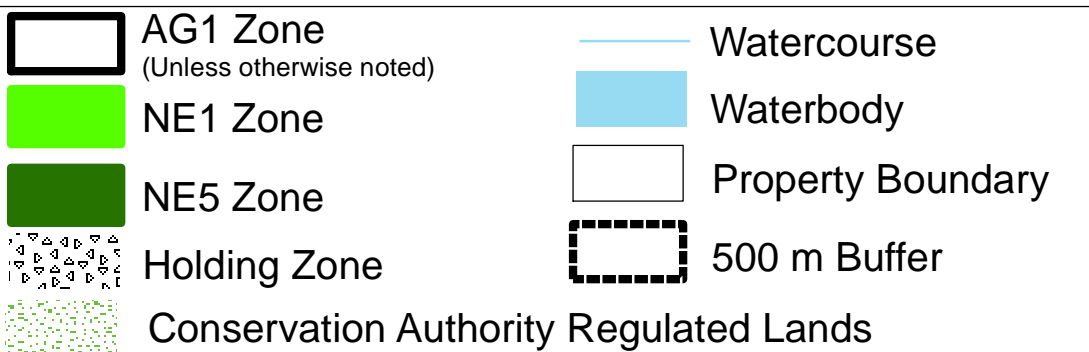




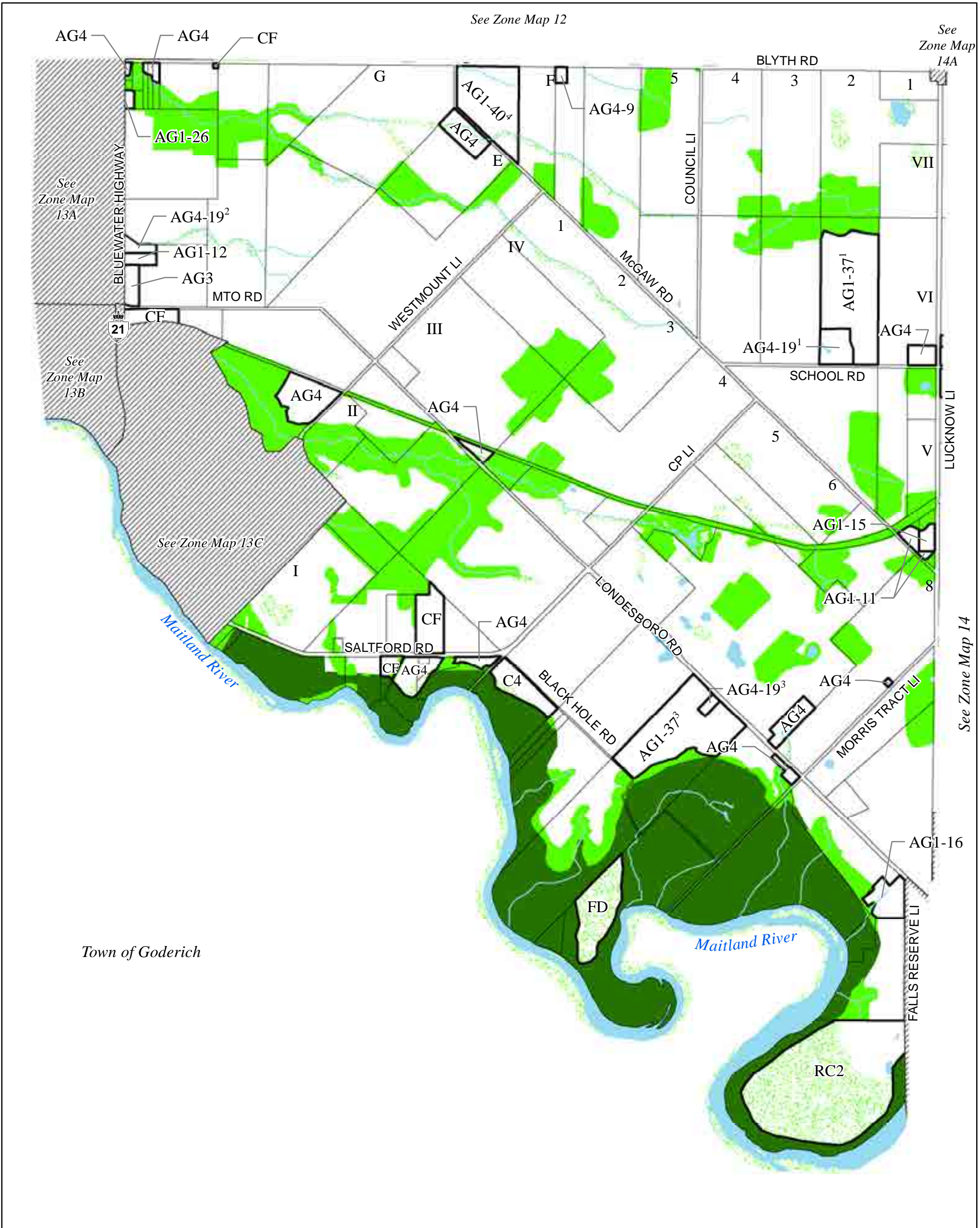
See Zone Map 12A

See Zone Map 12

See Zone Map 13A



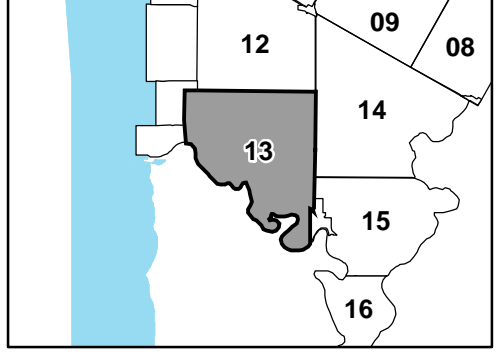
- 1 Amendment condition of consent file B05-2015
- 2 Amendment condition of consent file B17-2013
- 3 Amendment condition of consent file B80-2015
- 4 Amended by By-law 08-2018



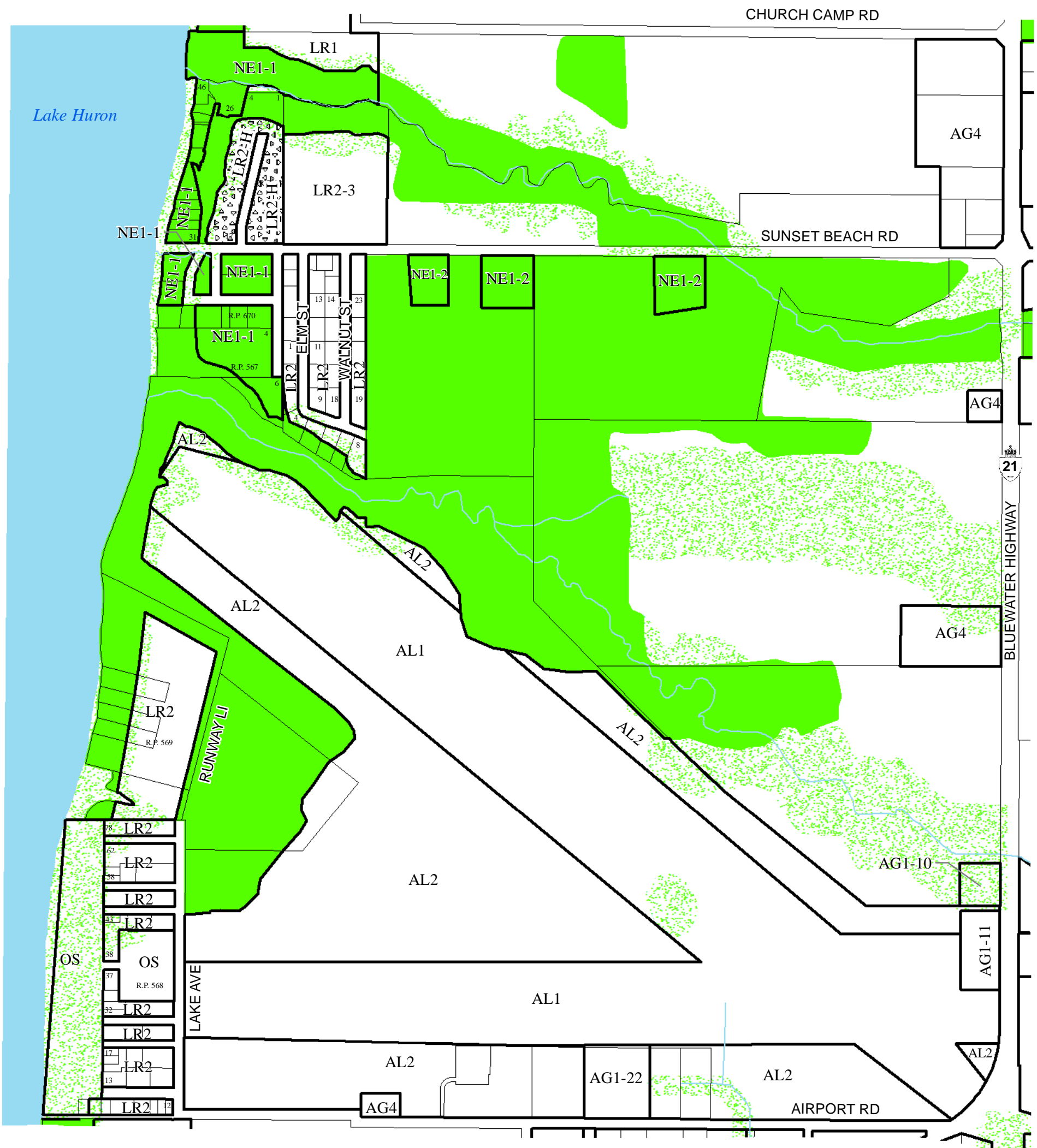
	AG1 Zone (Unless otherwise noted)		Watercourse
	NE1 Zone		Waterbody
	NE5 Zone		Property Boundary
	Holding Zone		500 m Buffer
	Conservation Authority Regulated Lands		

0 435 870
Meters
1:25,000

A north arrow is positioned above a scale bar. The scale bar is marked with 0, 435, and 870 meters. Below the scale bar, the text 'Meters' and '1:25,000' is displayed.



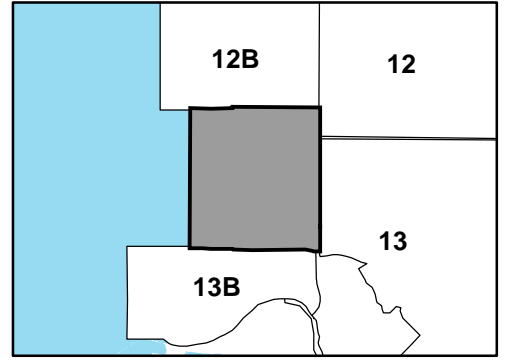
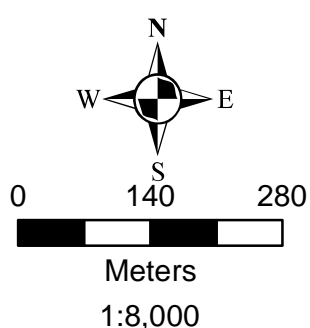
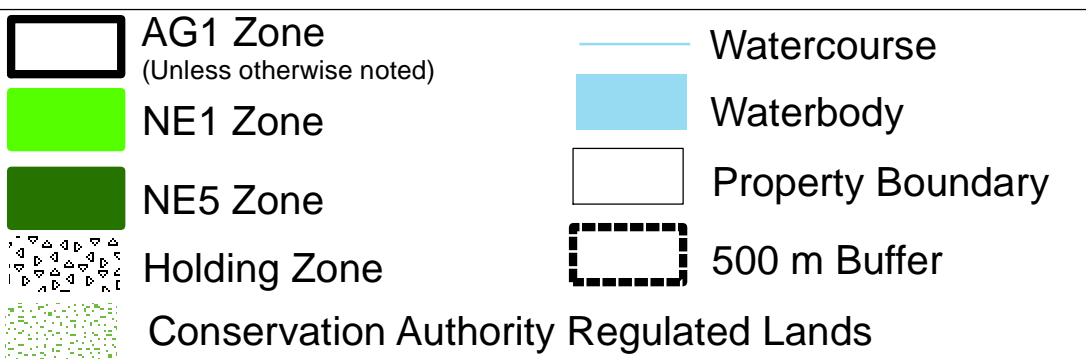
See Zone Map 12B



See Zone Map 12

See Zone Map 13

See Zone Map 13B

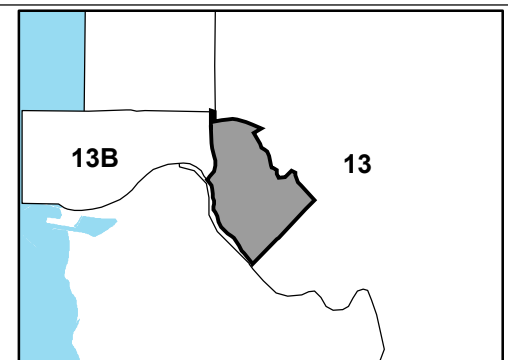
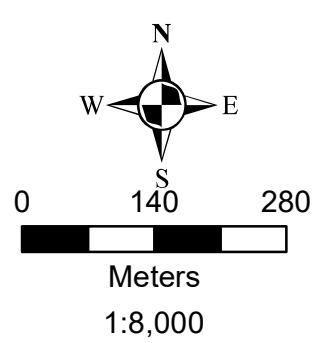
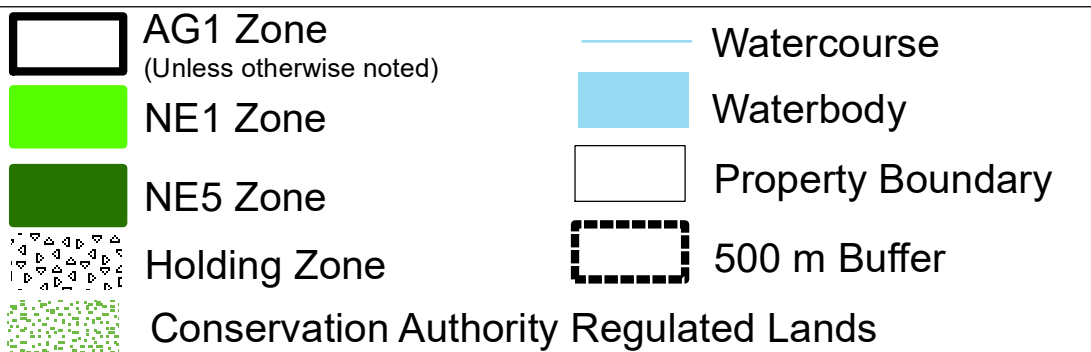


Zone Map 13B

See Zone Map 13



Town of Goderich

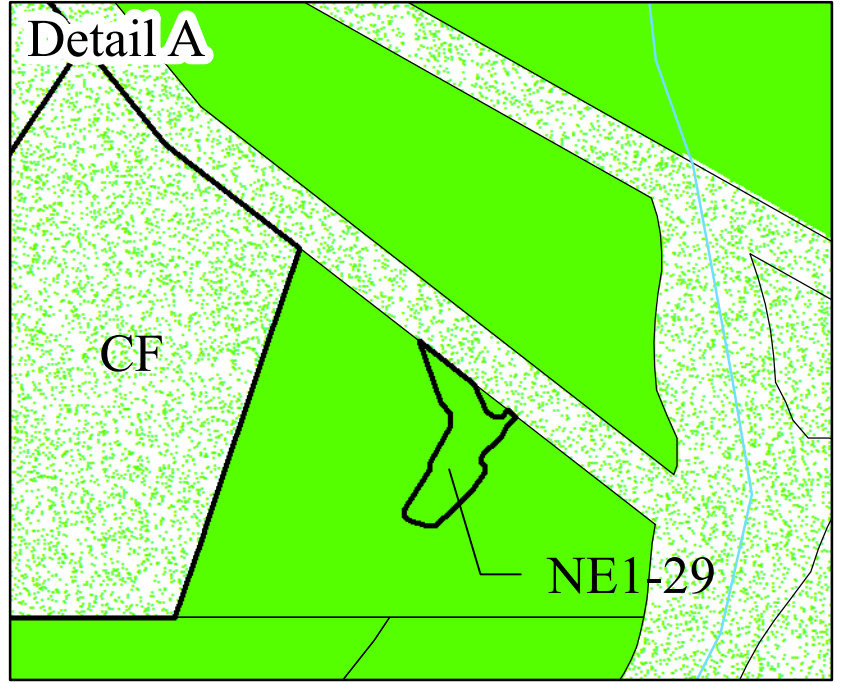


Amendments

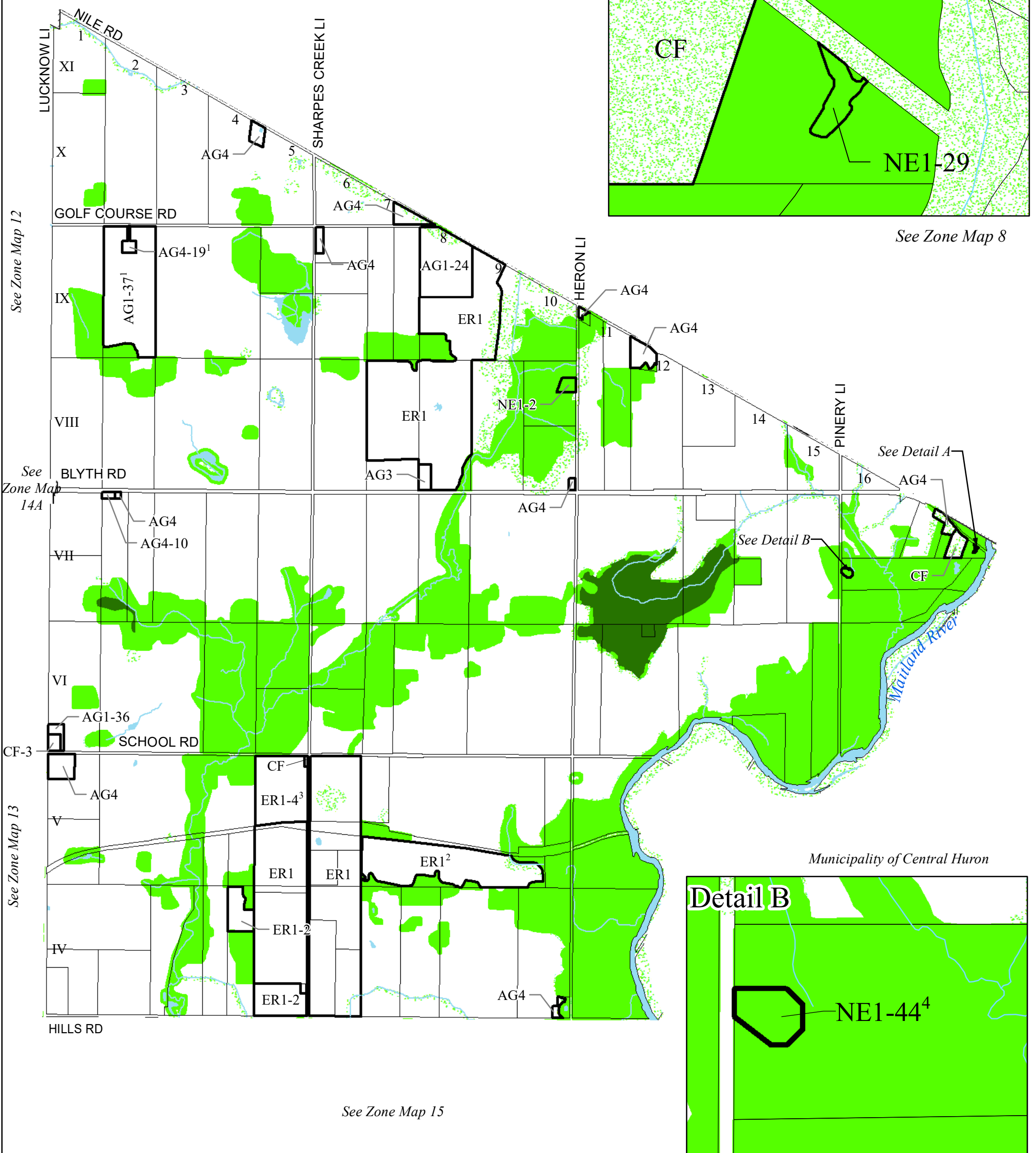
- 1 Amendment condition of consent file B22-2016
- 2 Amended by By-law 33-2016
- 3 Amended by By-law 50-2018
- 4 Amended by By-law 49-2019

Revision Date: August 26, 2019

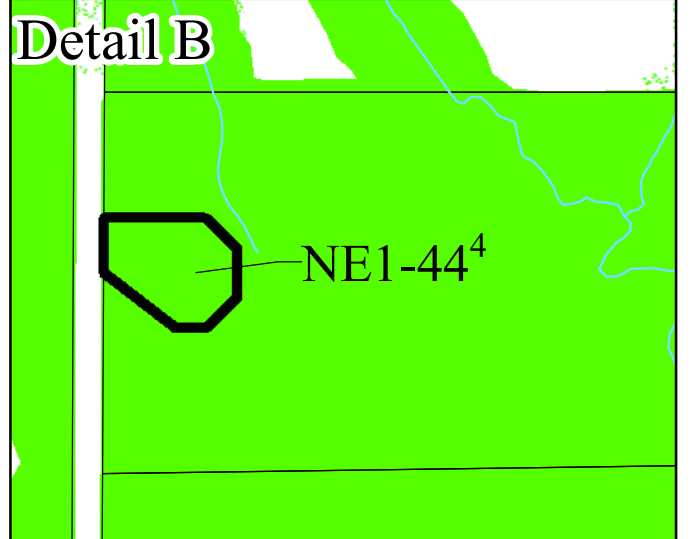
See Zone Map 9



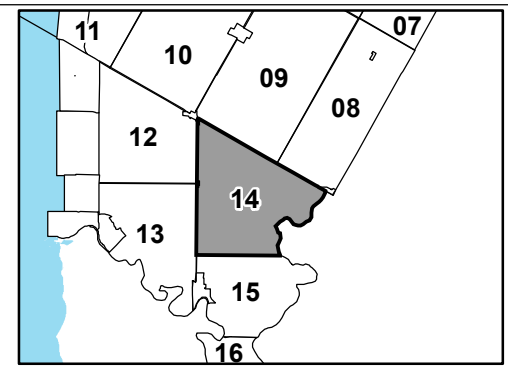
See Zone Map 8



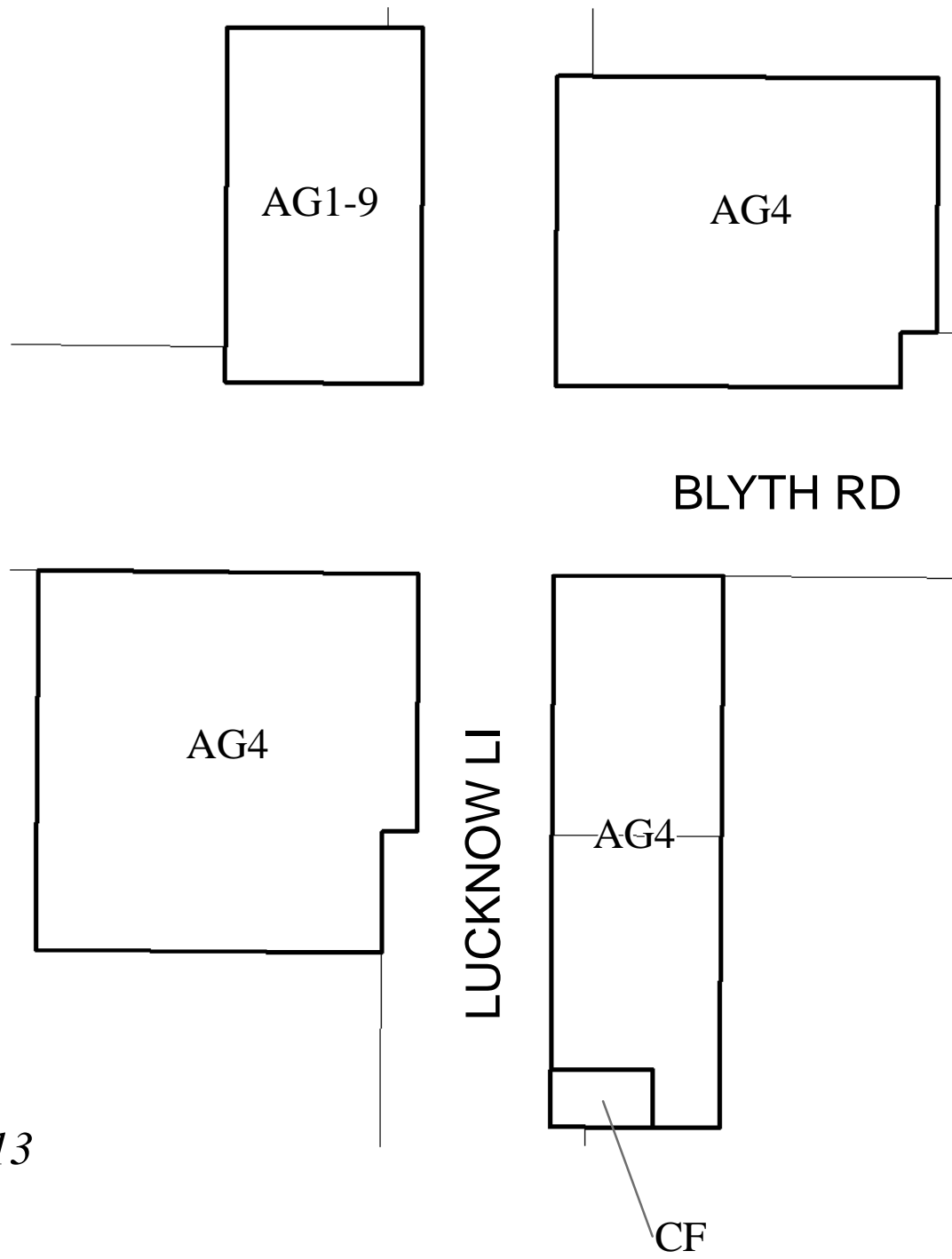
Municipality of Central Huron



	AG1 Zone (Unless otherwise noted)		Watercourse
	NE1 Zone		Waterbody
	NE5 Zone		Property Boundary
	Holding Zone		500 m Buffer
	Conservation Authority Regulated Lands		












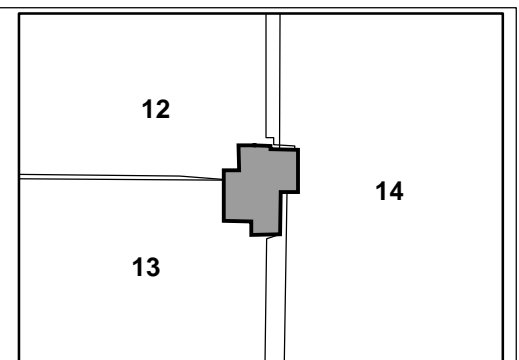
See Zone Map 12



See Zone Map 14

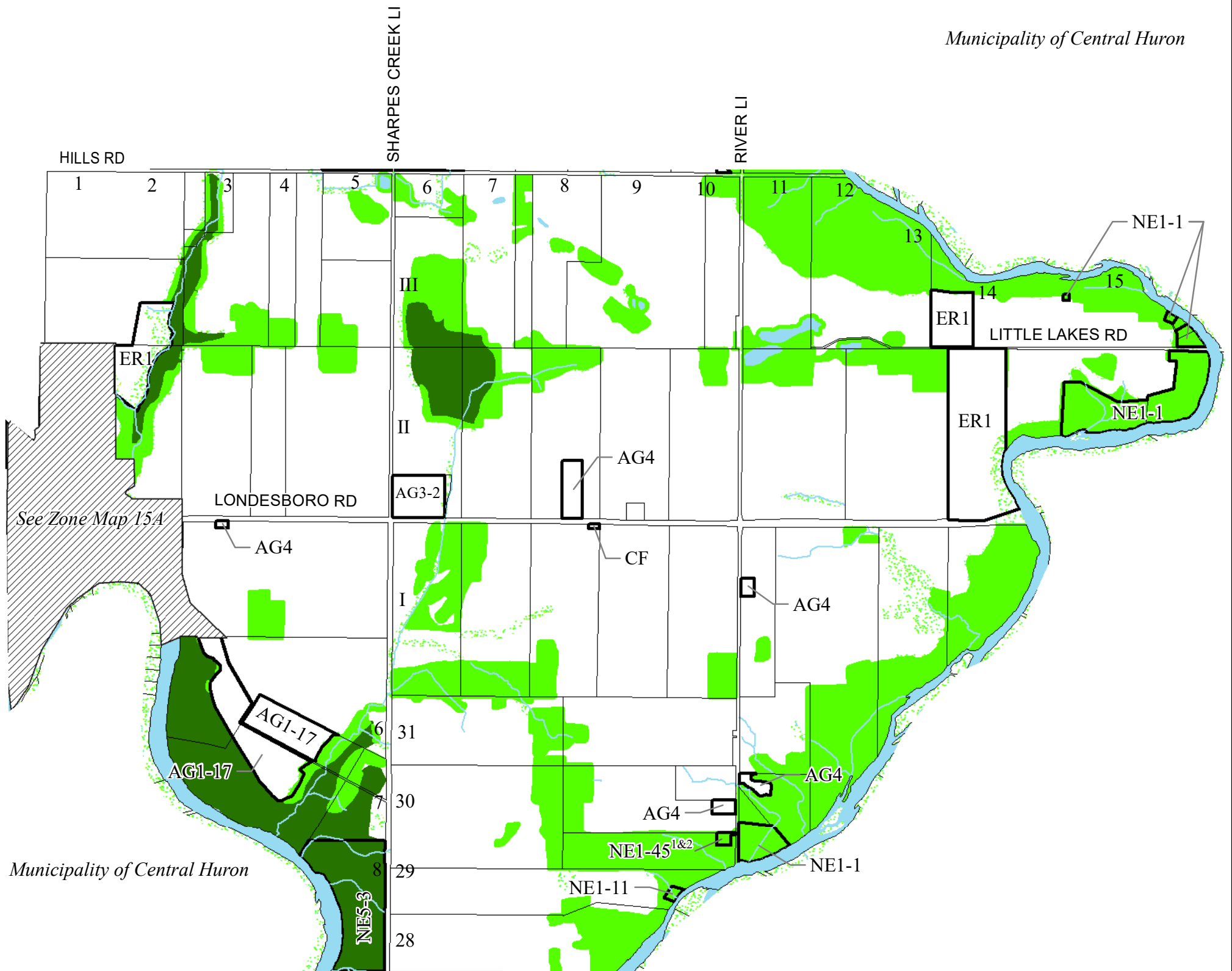
See Zone Map 13

	AG1 Zone (Unless otherwise noted)		Watercourse
	NE1 Zone		Waterbody
	NE5 Zone		Property Boundary
	Holding Zone		500 m Buffer
	Conservation Authority Regulated Lands		



See Zone Map 14

Municipality of Central Huron

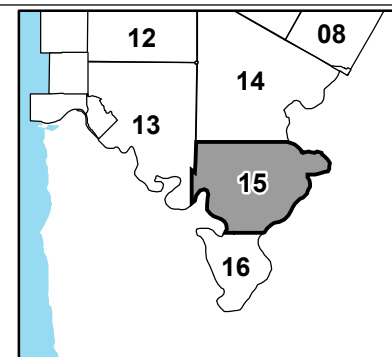
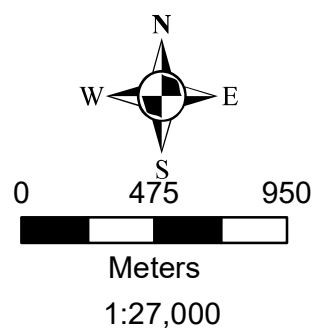
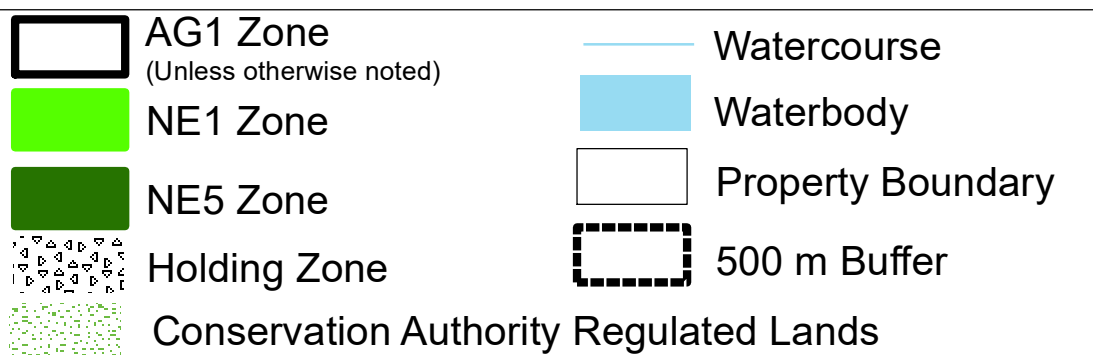


See Zone Map 15A

Municipality of Central Huron










Municipality of Central Huron

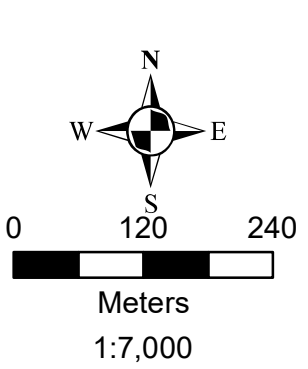
See Zone Map 16



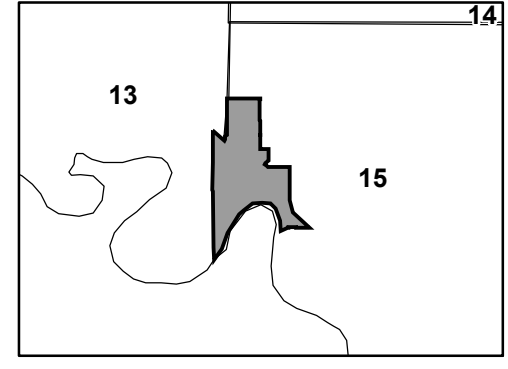


Municipality of Central Huron

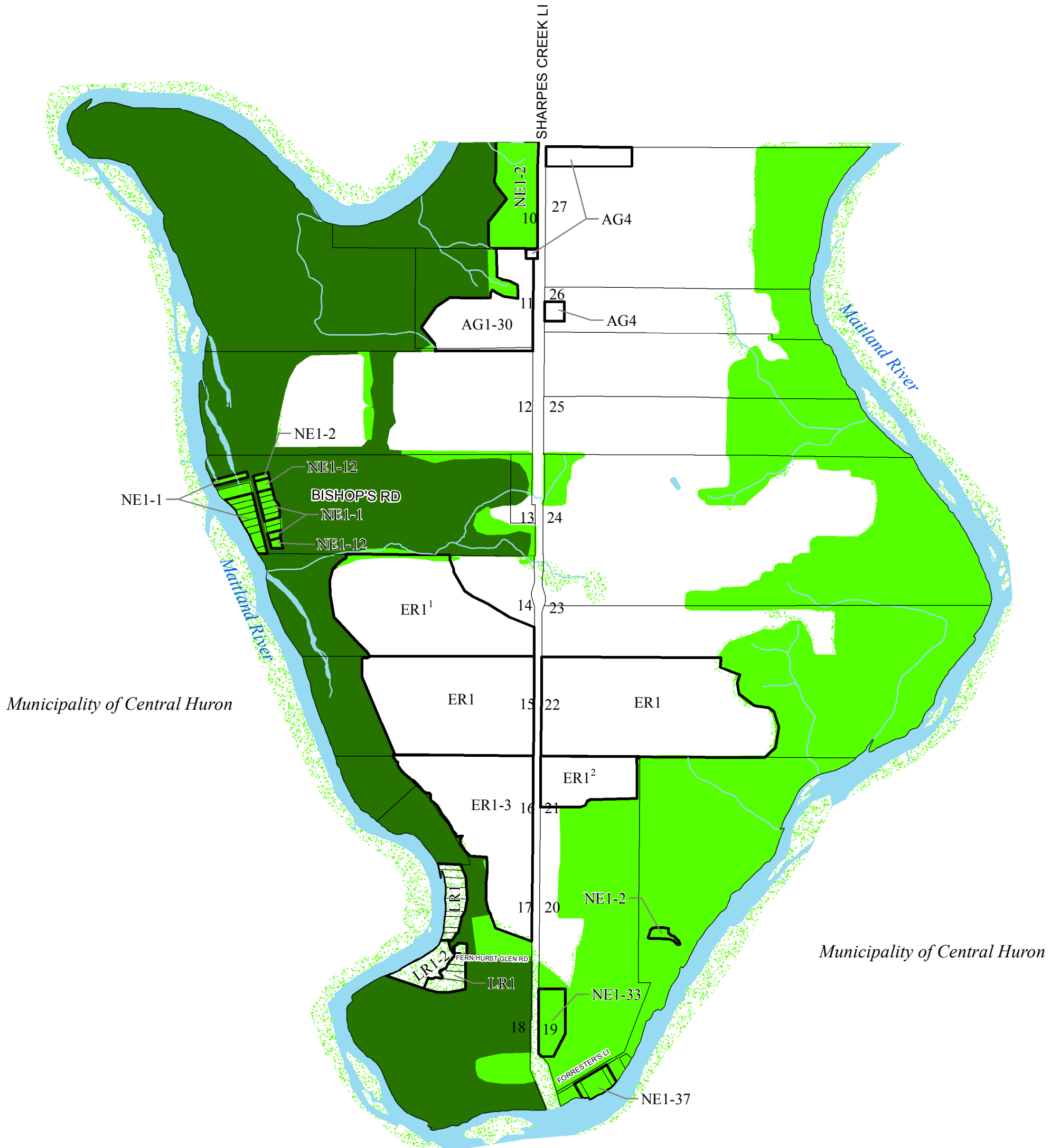
	AG1 Zone (Unless otherwise noted)		Watercourse
	NE1 Zone		Waterbody
	NE5 Zone		Property Boundary
	Holding Zone		500 m Buffer
	Conservation Authority Regulated Lands		



0 120 240
Meters
1:7,000



See Zone Map 15



Municipality of Central Huron

Municipality of Central Huron

